





Annexe 1 :
Cartographie des zones d'exclusions

Légende :

Obstacles

-   Bâtiment
-   Hydrologie

Parcelles

-   Avoine blanche printemps
-   Betterave sucrière
-   Blé tendre hiver
-   Bois
-   Colza oléagineux hiver
-   Féverole printemps
-   Jachère autre semée
-   Lin textile printemps
-   Maïs grain
-   Orge printemps
-   Pomme de terre consom.
-   Prairie permanente pâtur./fauch.
-   Prairie à rotation longue pâtur./fauch.
-   Surface non exploitée

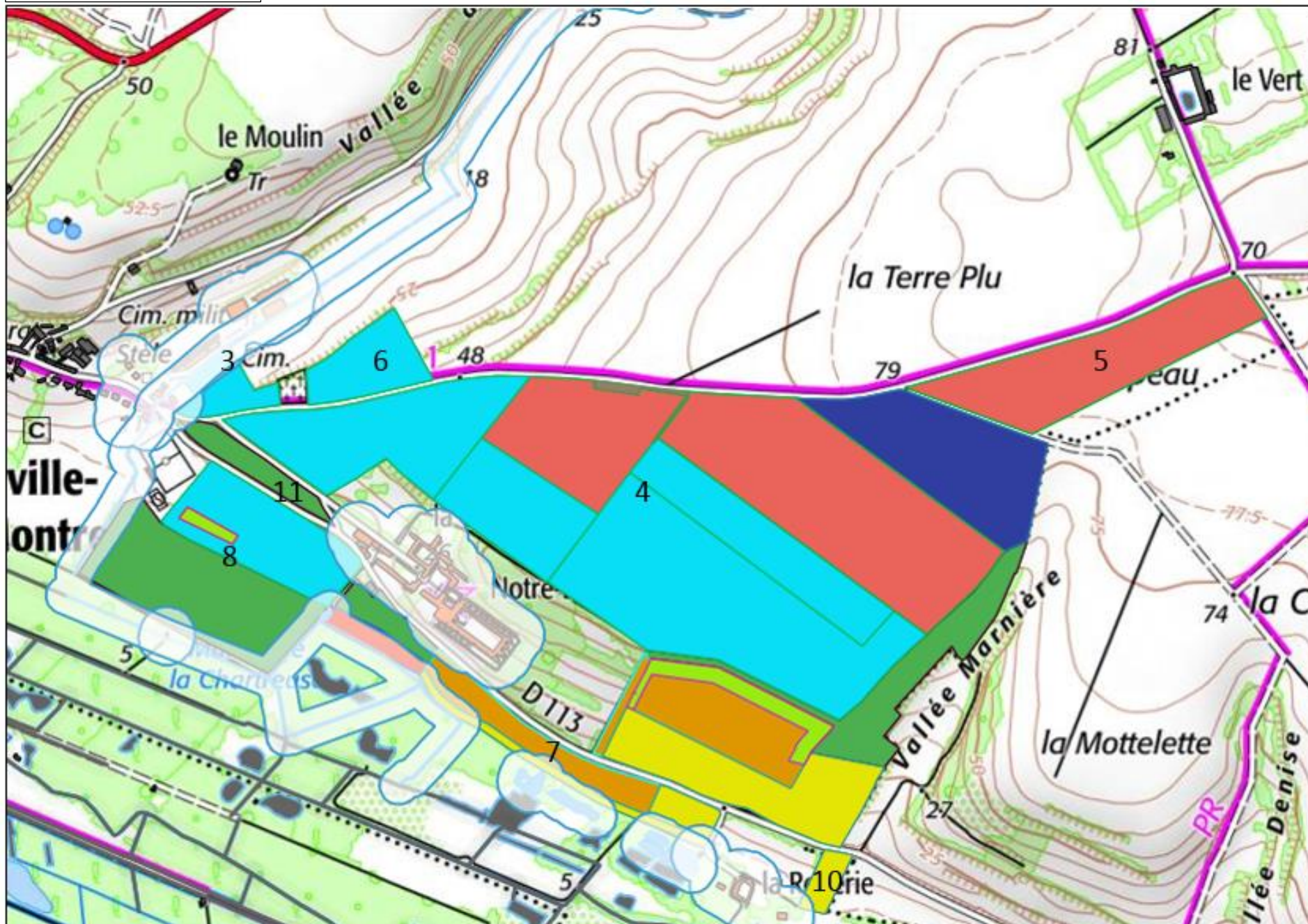


Zone d'exclusion

| Contraintes environnementales | | Digestat de méthanisation Surface avec pendillards | |
|-------------------------------|--|---|---|
| | Tiers | <input type="text" value="50"/> | m |
| | Point d'eau destinée à la consommation humaine | <input type="text" value="50"/> | m |
| | Point de captage (puit, forage ou source) | <input type="text" value="35"/> | m |
| | Berge ou cours d'eau | <input type="text" value="35"/> | m |
| | Pisciculture | <input type="text" value="500"/> | m |
| | Zone de baignade | <input type="text" value="200"/> | m |

EARL NICOLAS DUSANNIER

Echelle 1 :12500



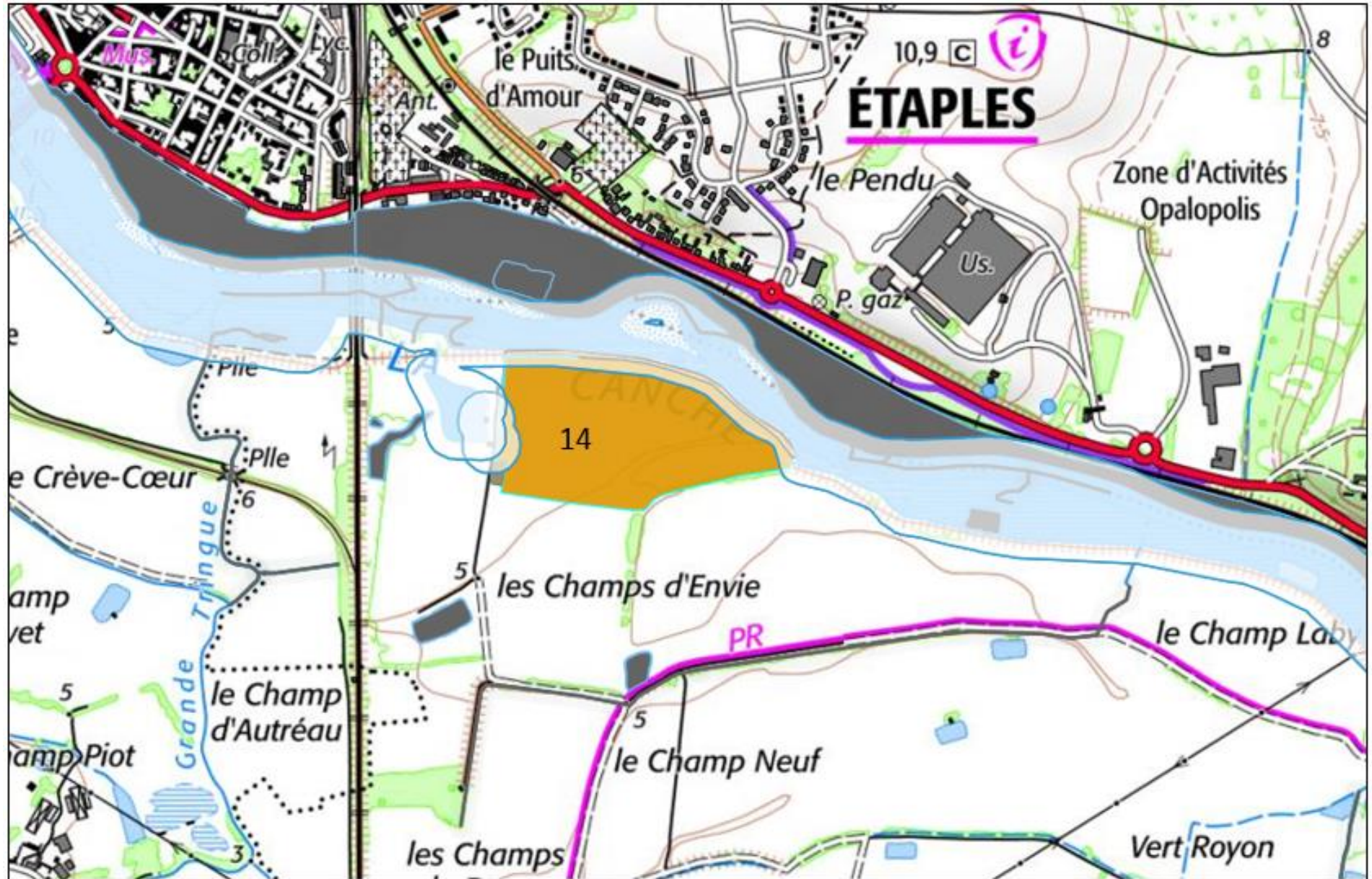
EARL NICOLAS DUSANNIER

Echelle 1 :12500



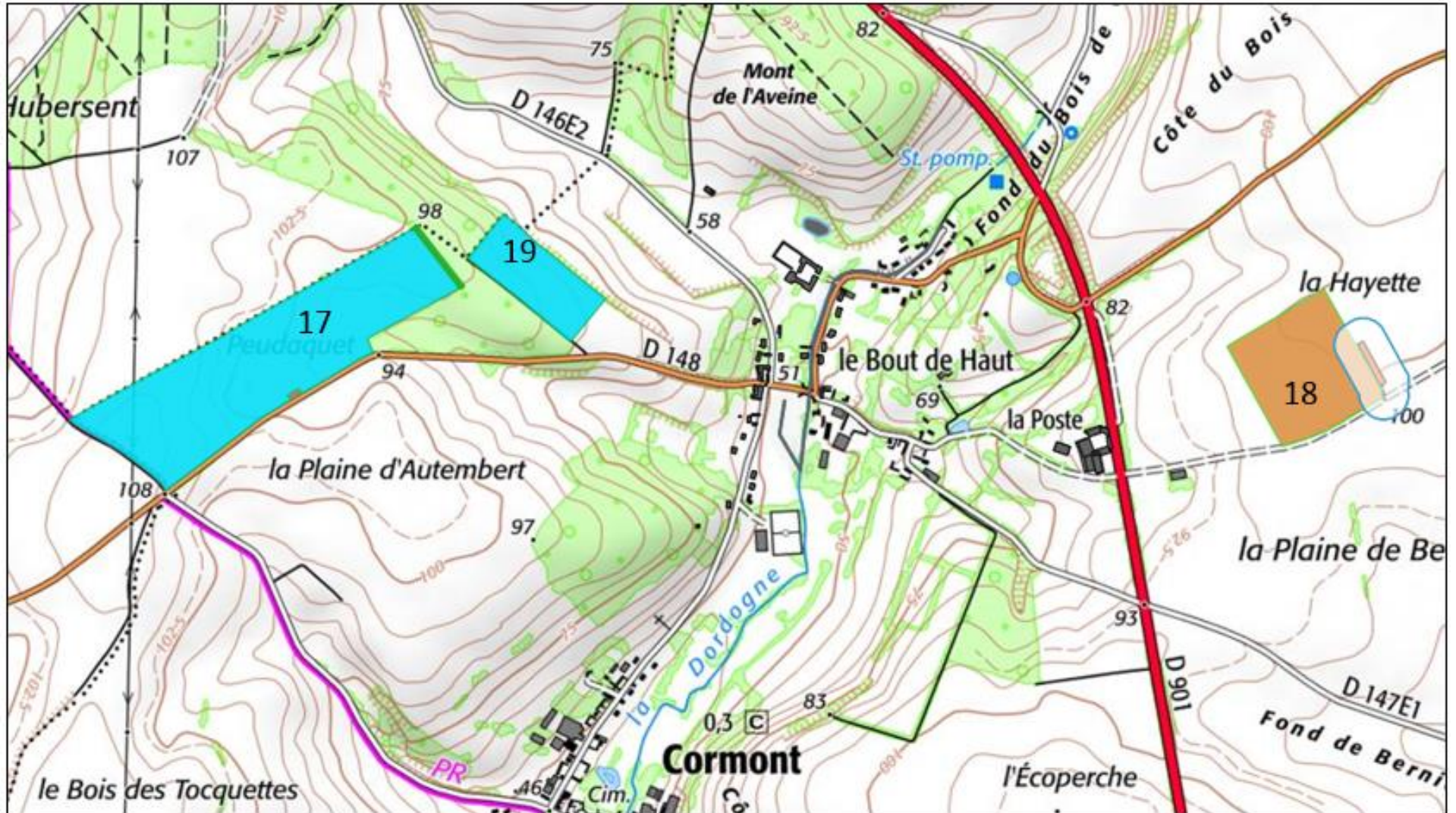
EARL NICOLAS DUSANNIER

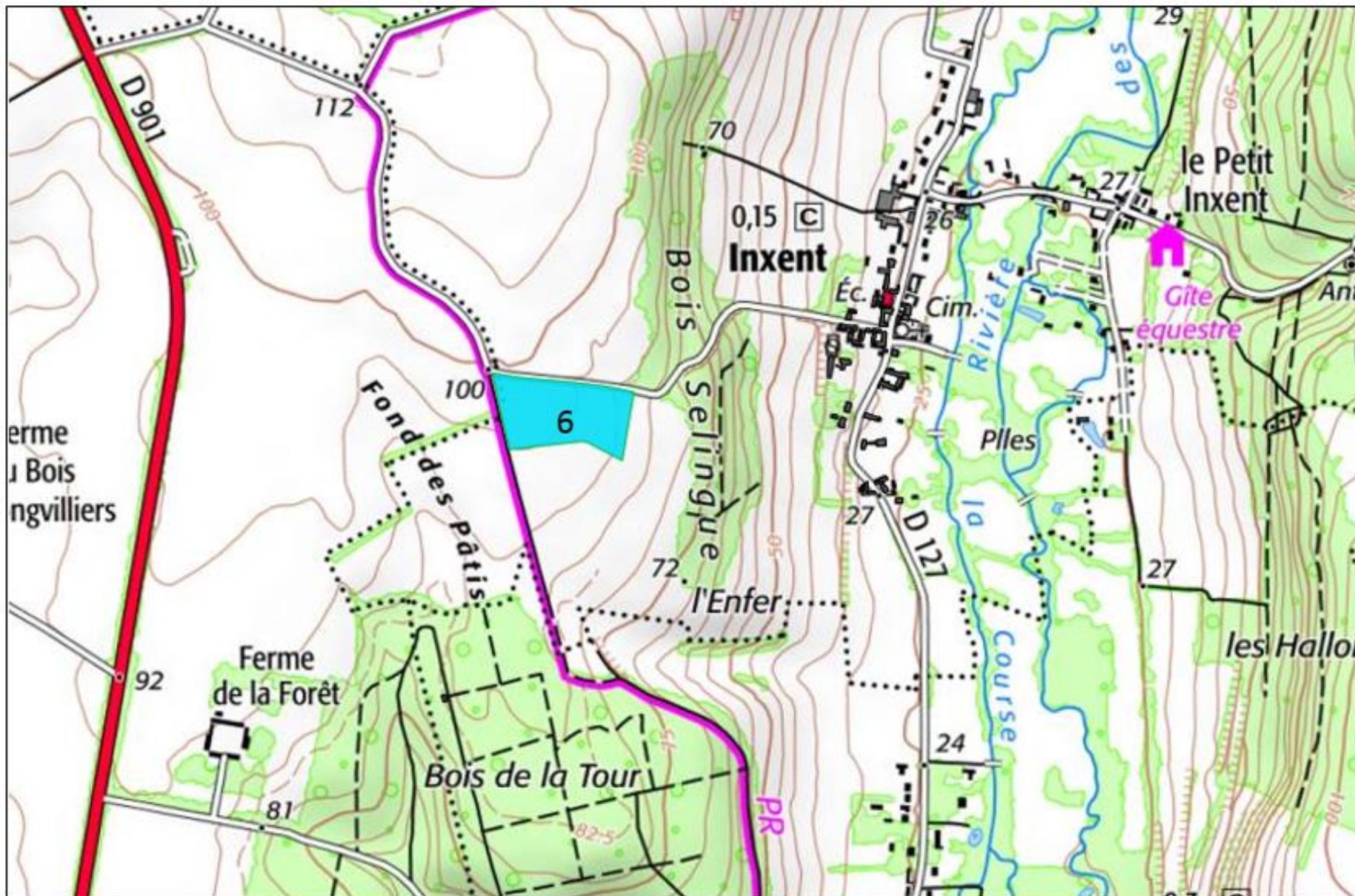
Echelle 1 :12500



EARL NICOLAS DUSANNIER

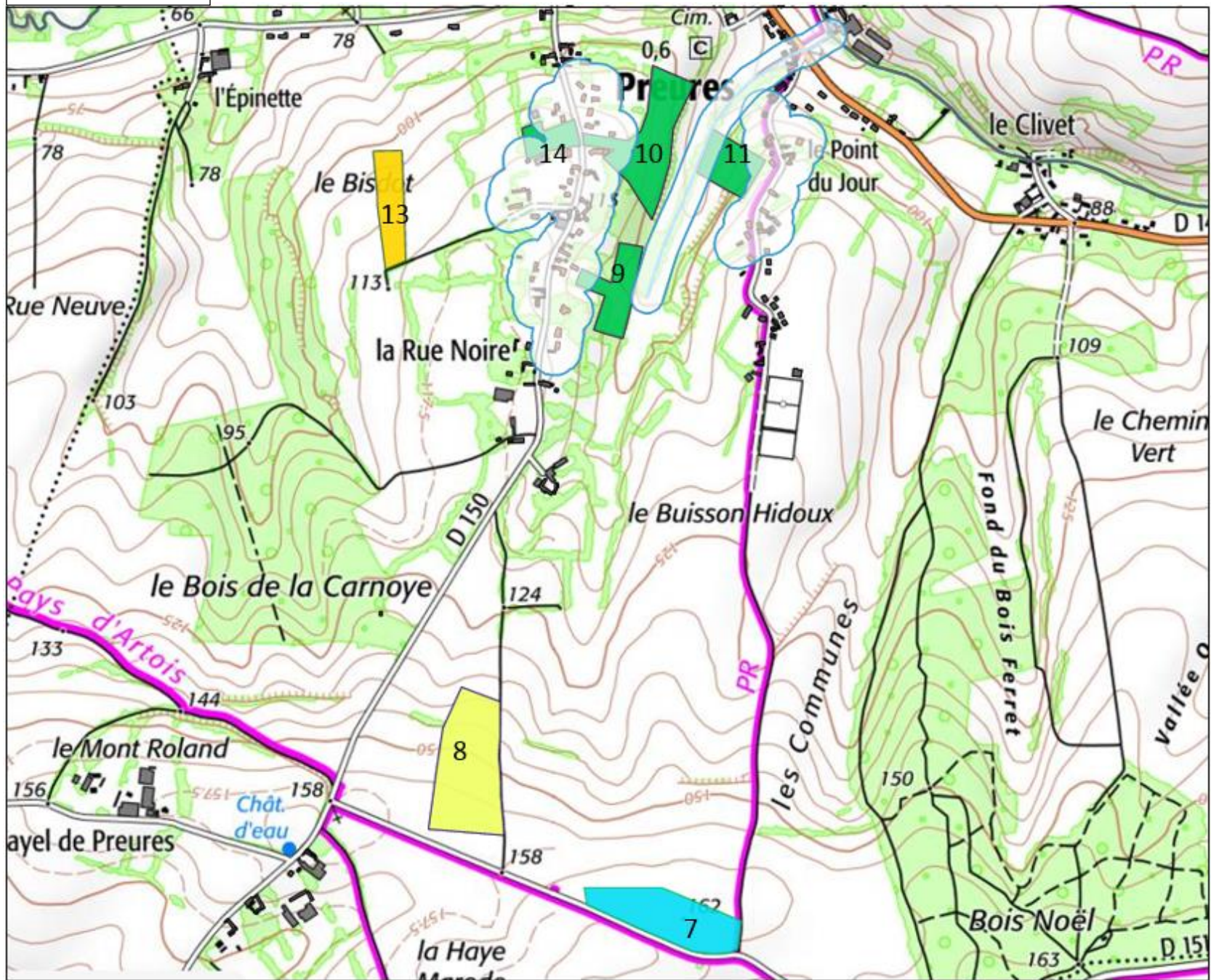
Echelle 1 :12500





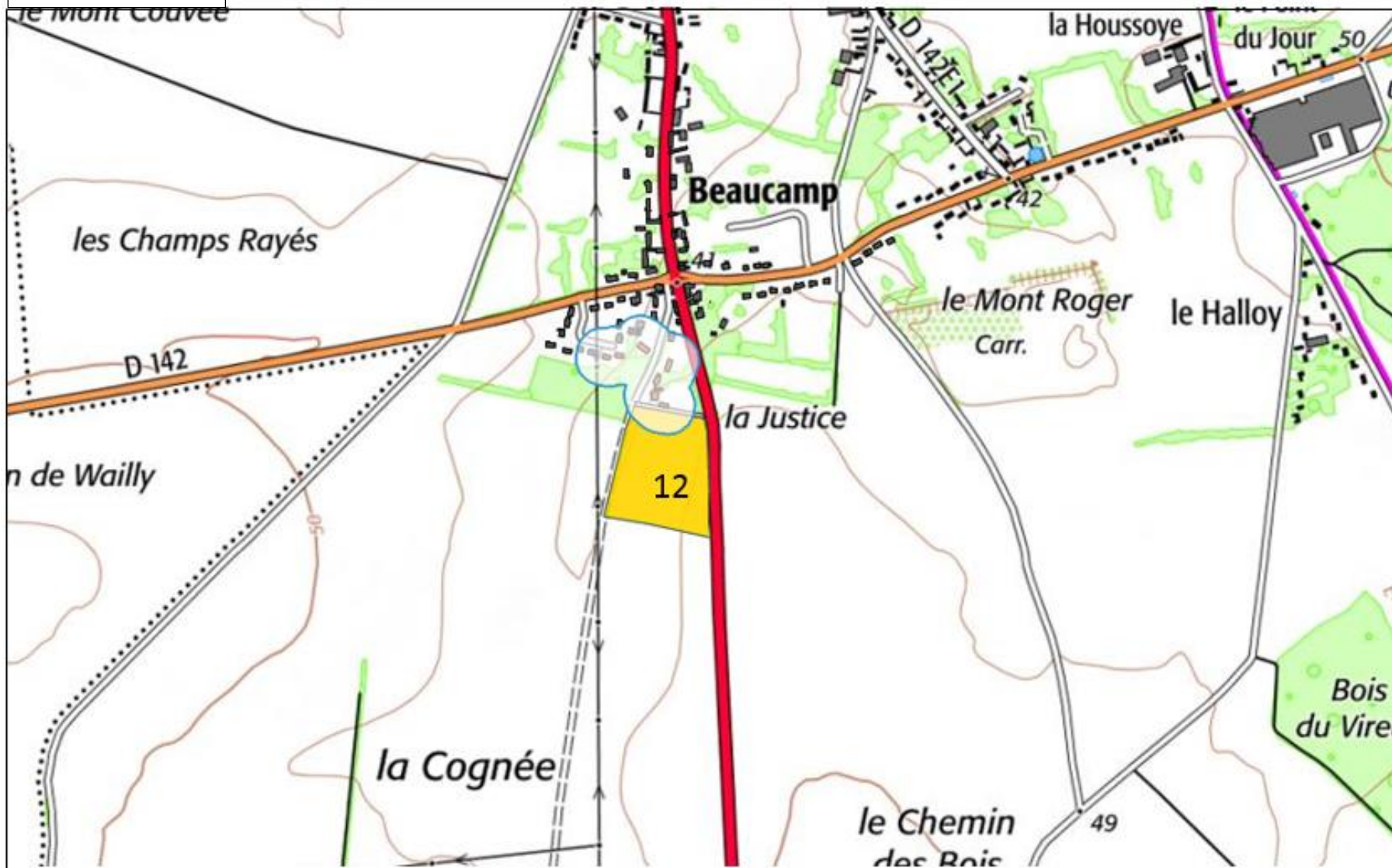
WIDEHEN PATRICK

Echelle 1 :12500



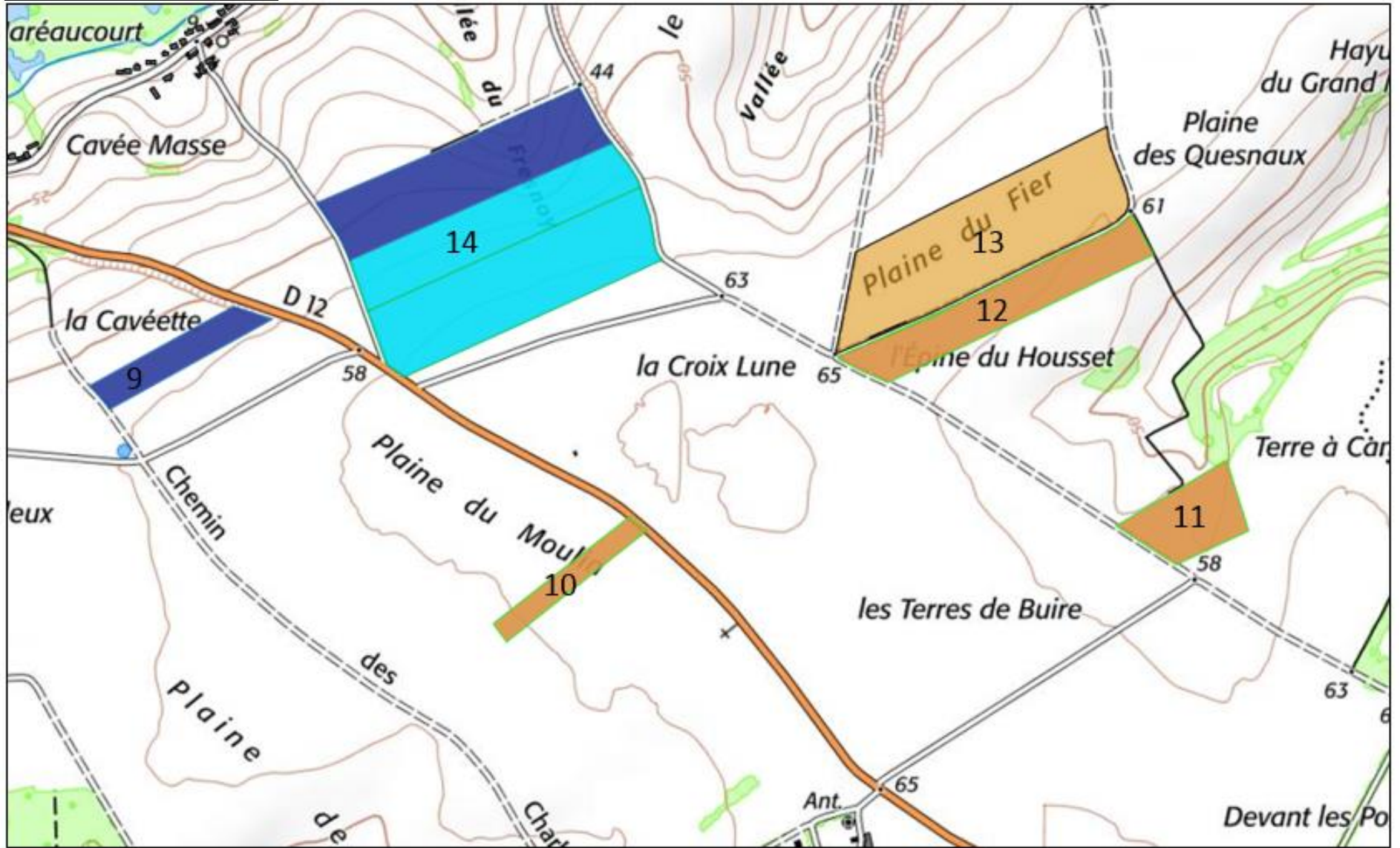
WIDEHEN PATRICK

Echelle 1 :12500



DUSANNIER JEAN BENOIT

Echelle 1 :12500



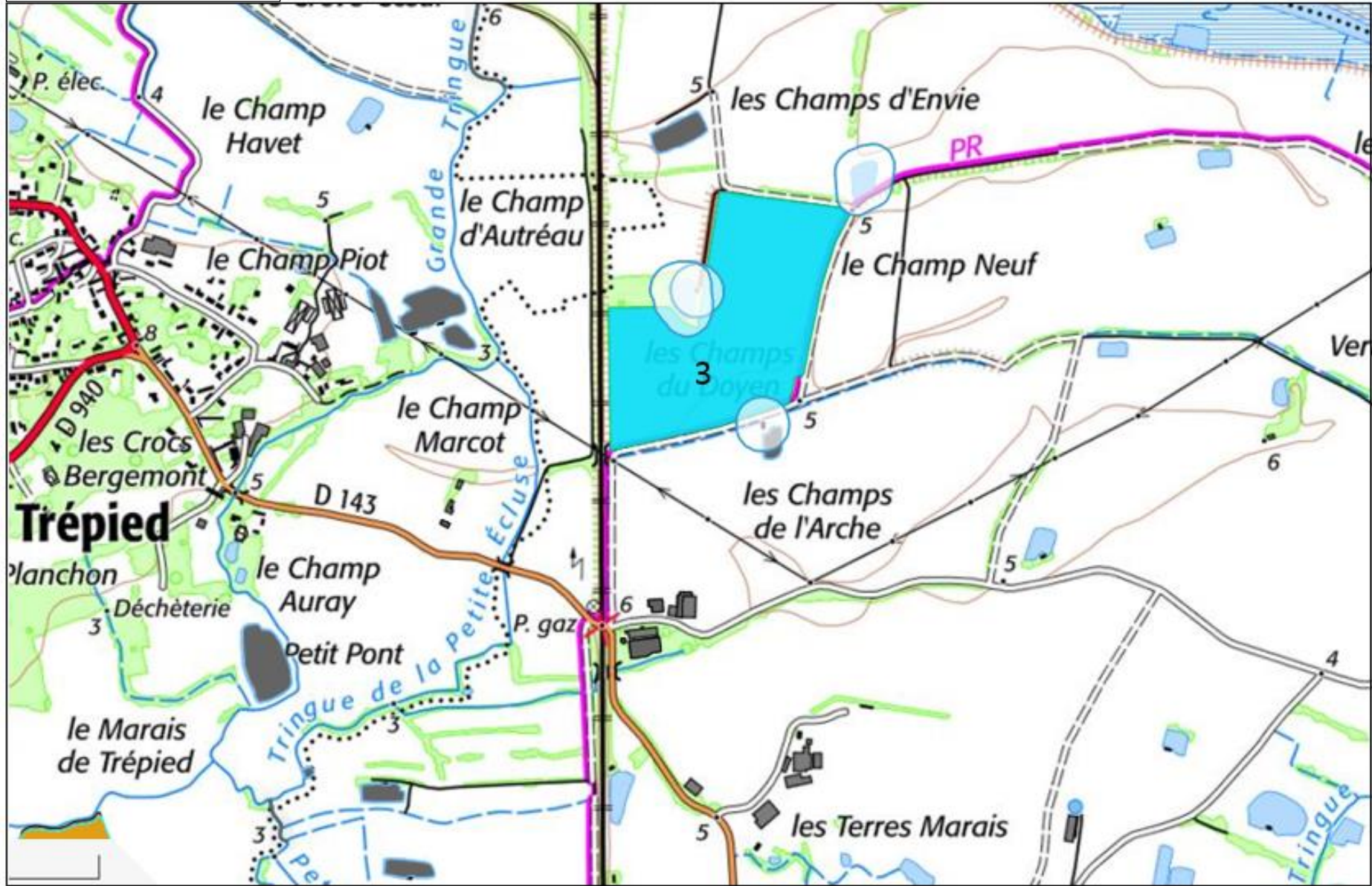
DUSANNIER JEAN BENOIT

Echelle 1 :12500



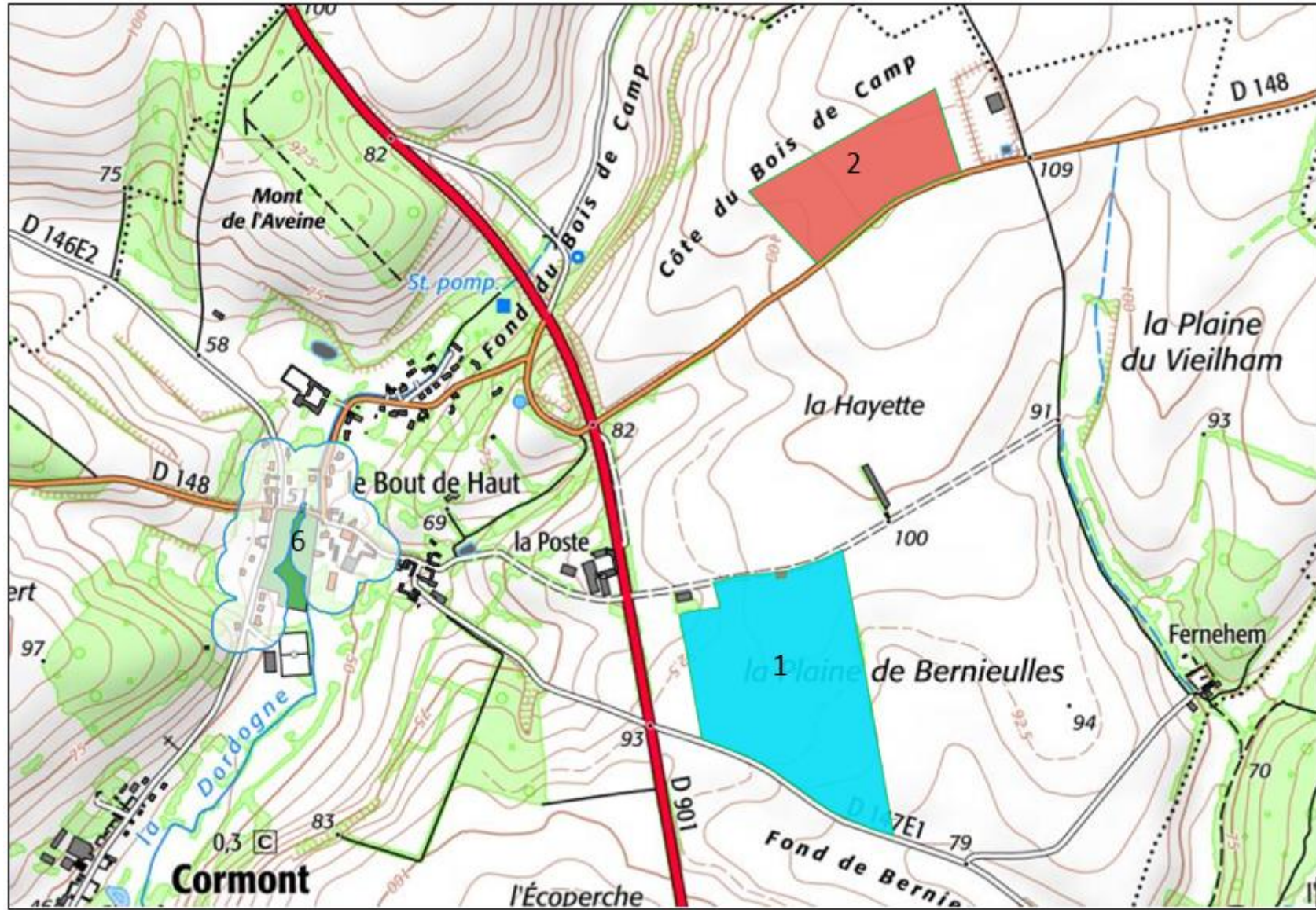
DUSANNIER JEAN BENOIT

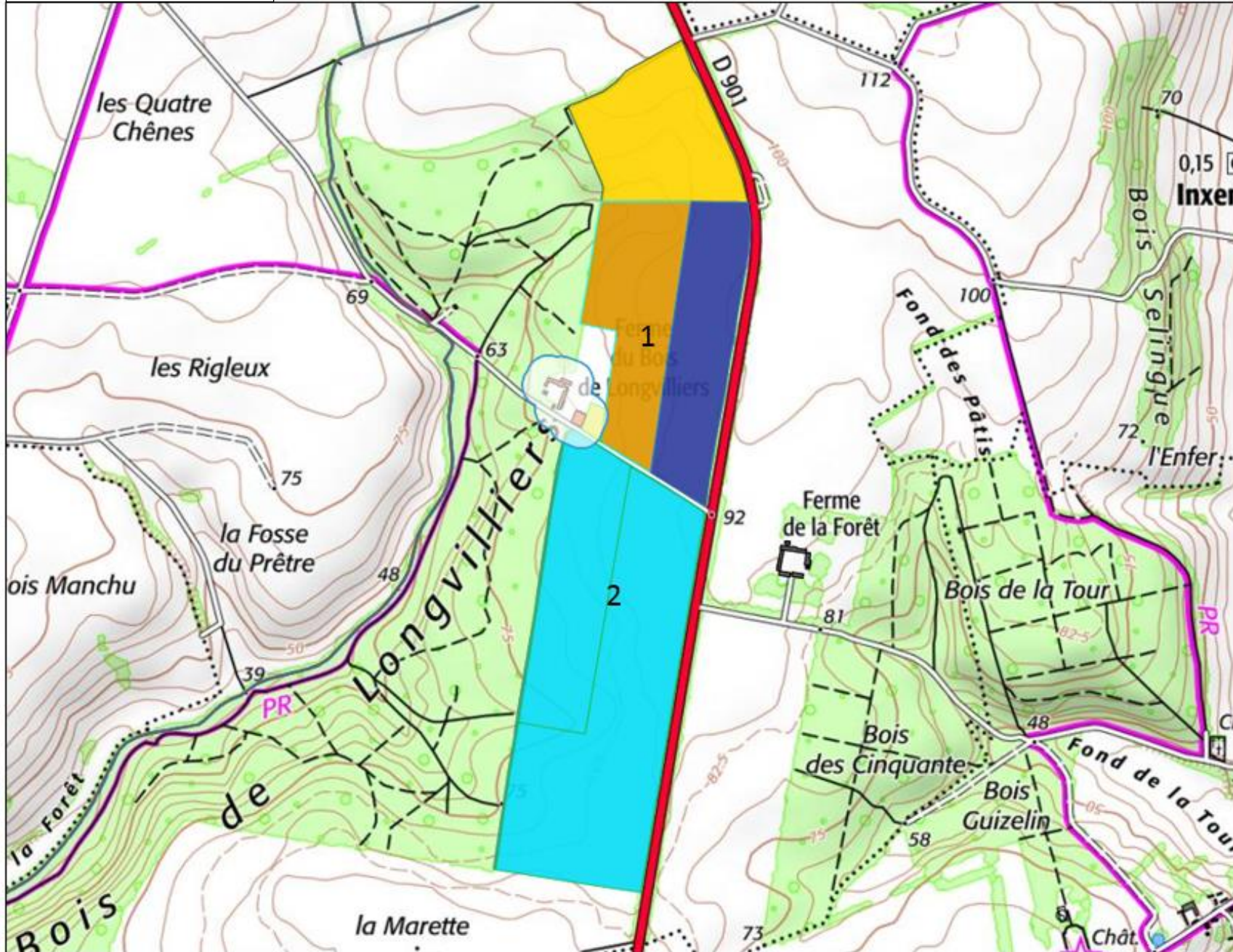
Echelle 1 :12500



DUSANNIER JEAN BENOIT

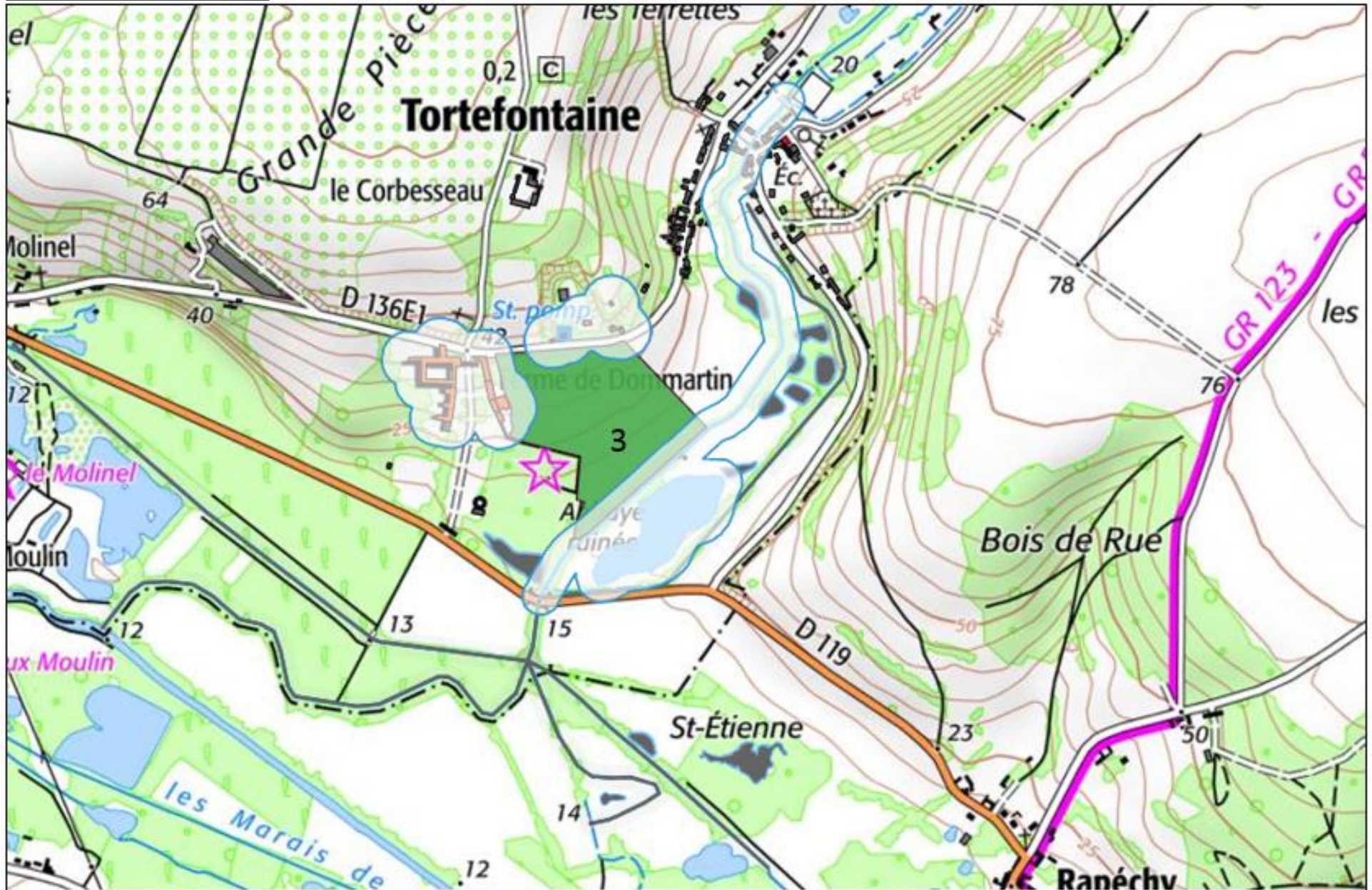
Echelle 1 :12500





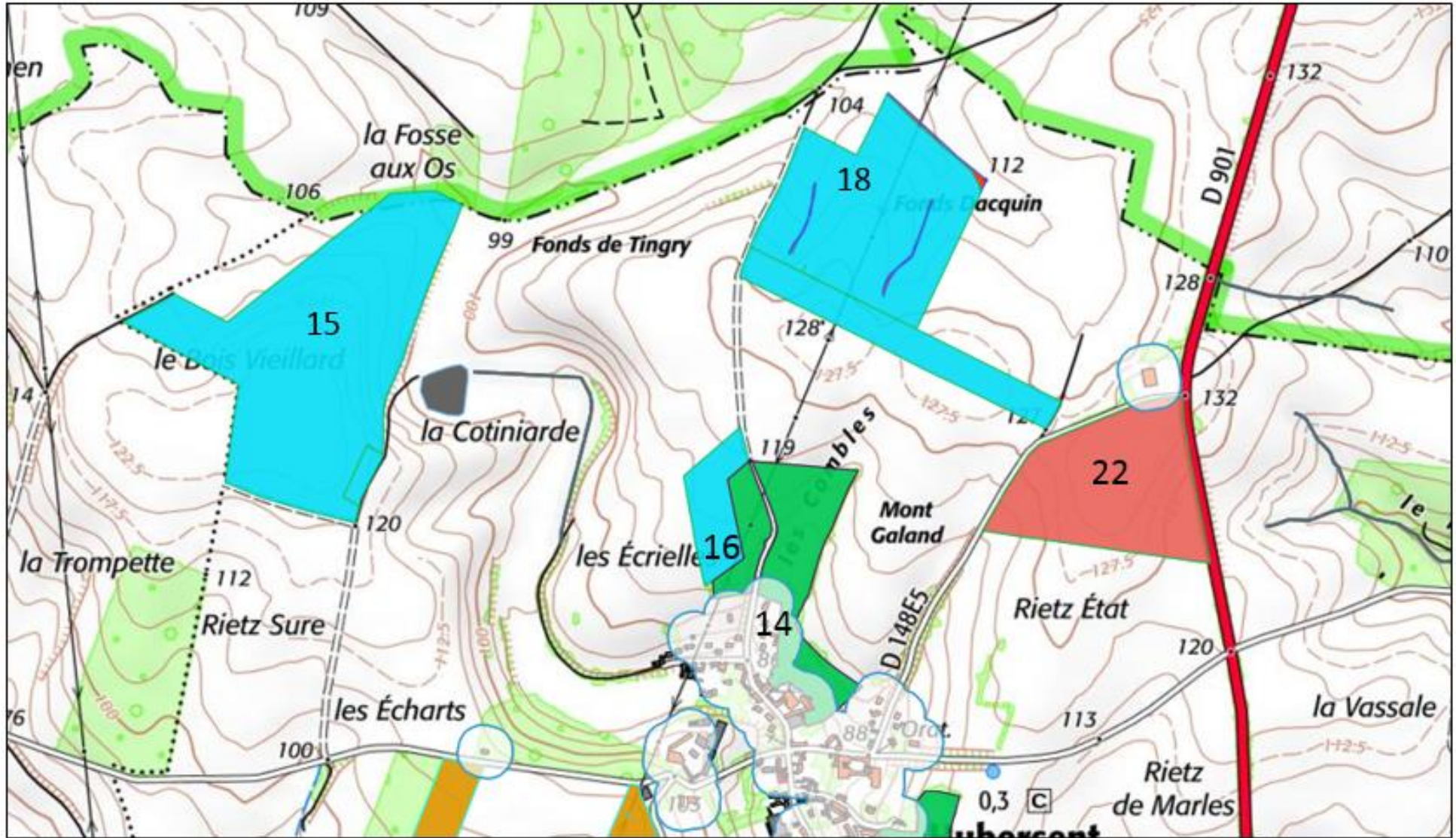
SCEA DES MALANDRINS

Echelle 1 :12500



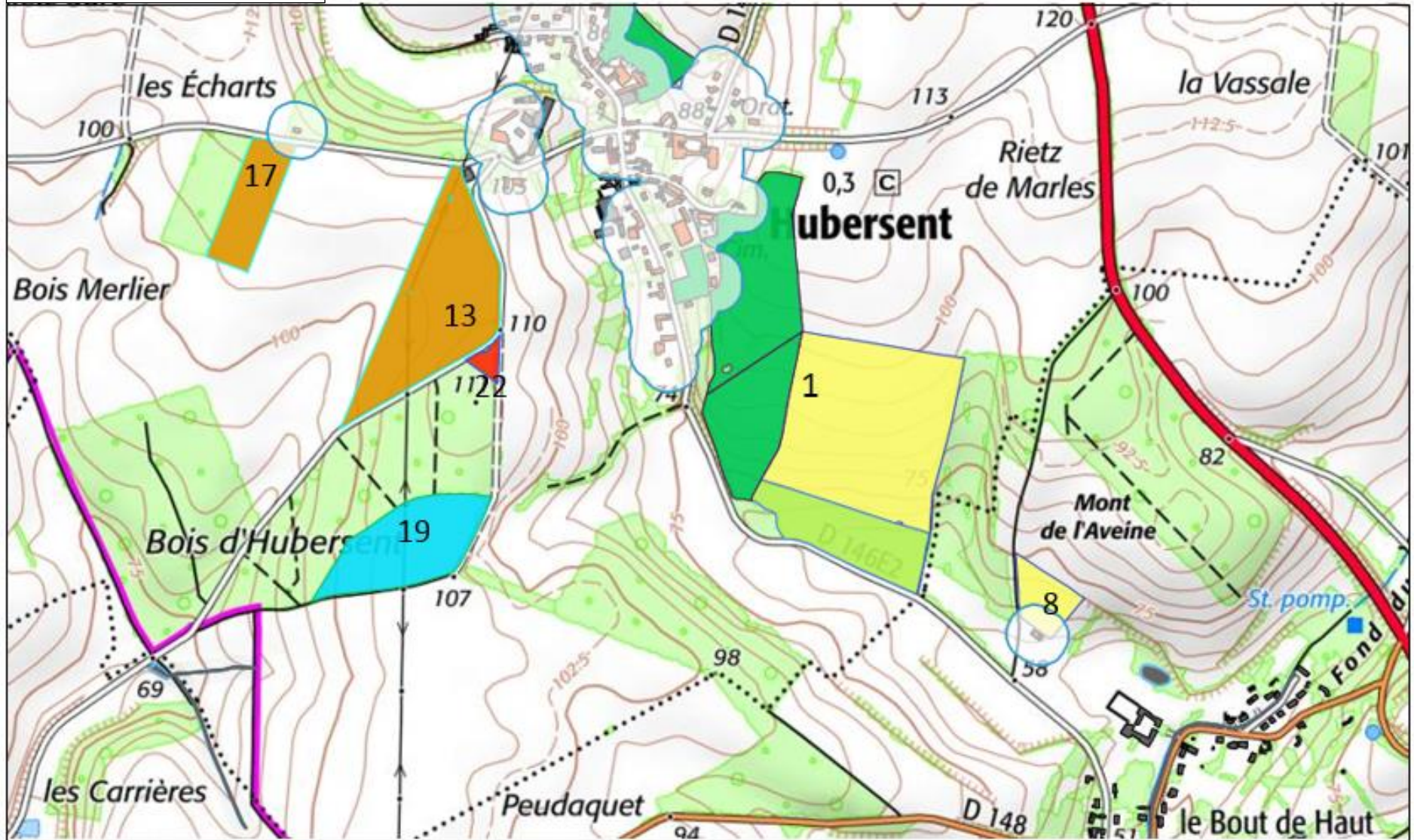
EARL FOURDINIER CHRISTOPHE

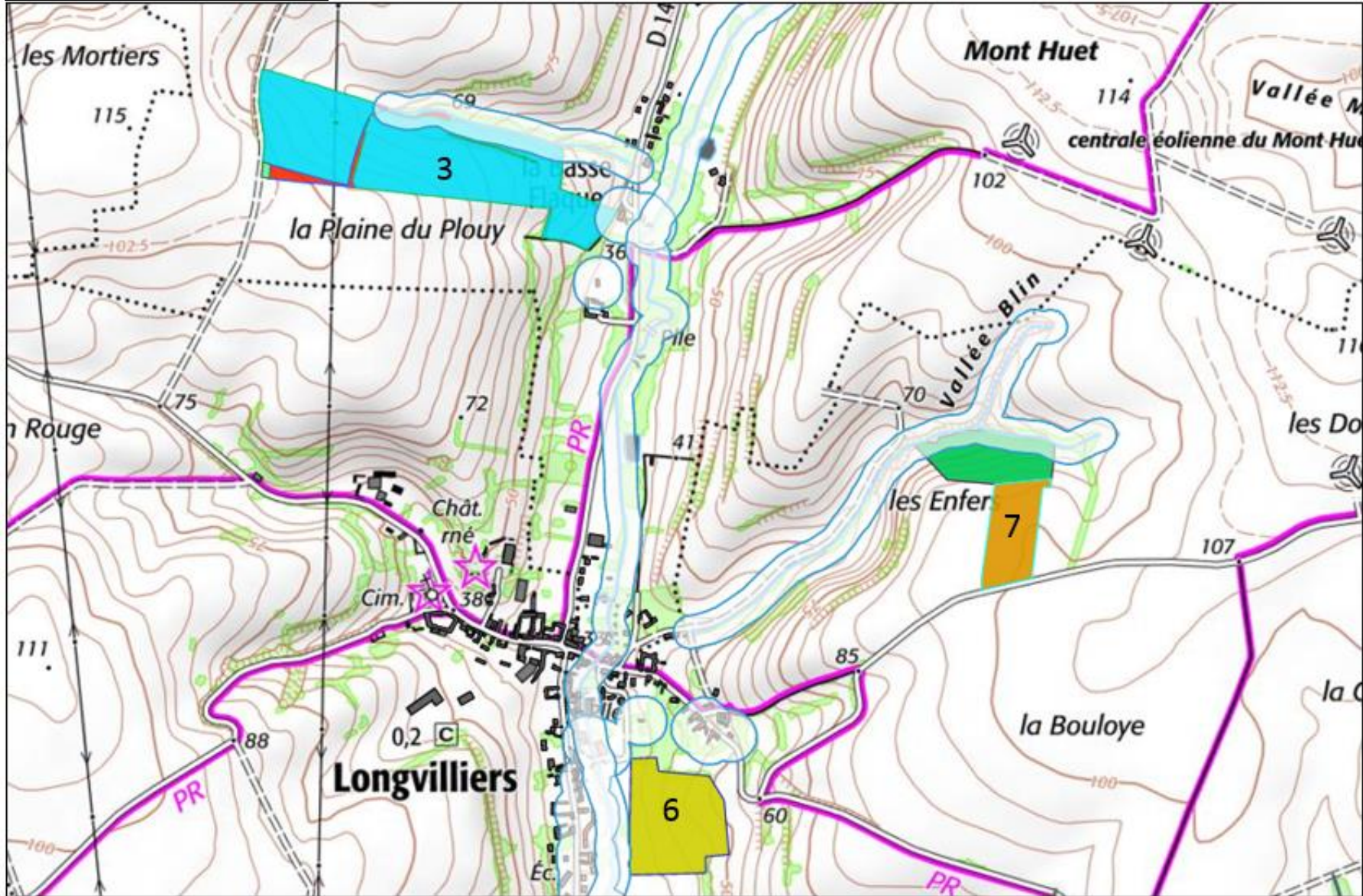
Echelle 1 :12500



EARL FOURDINIER CHRISTOPHE

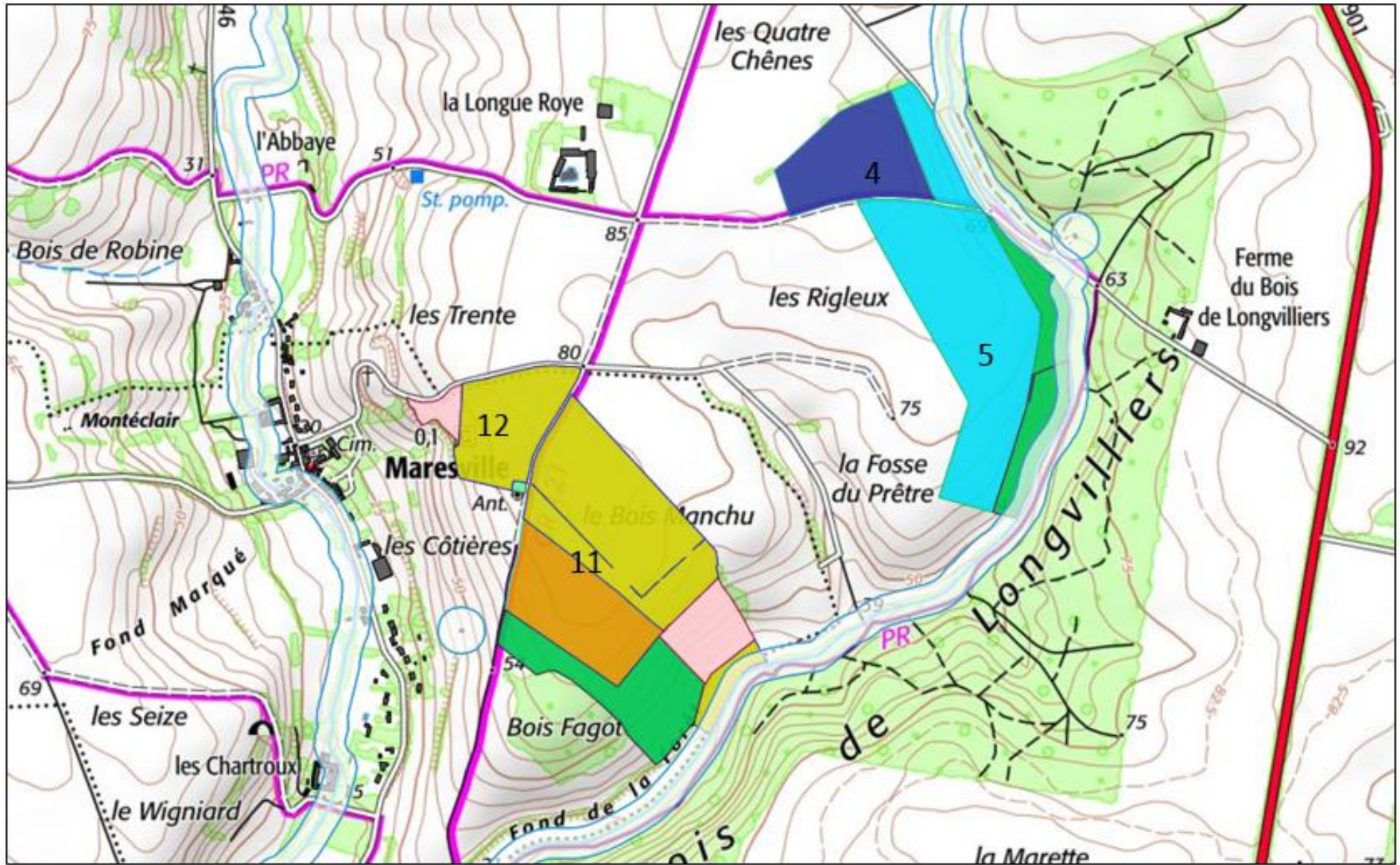
Echelle 1 :12500





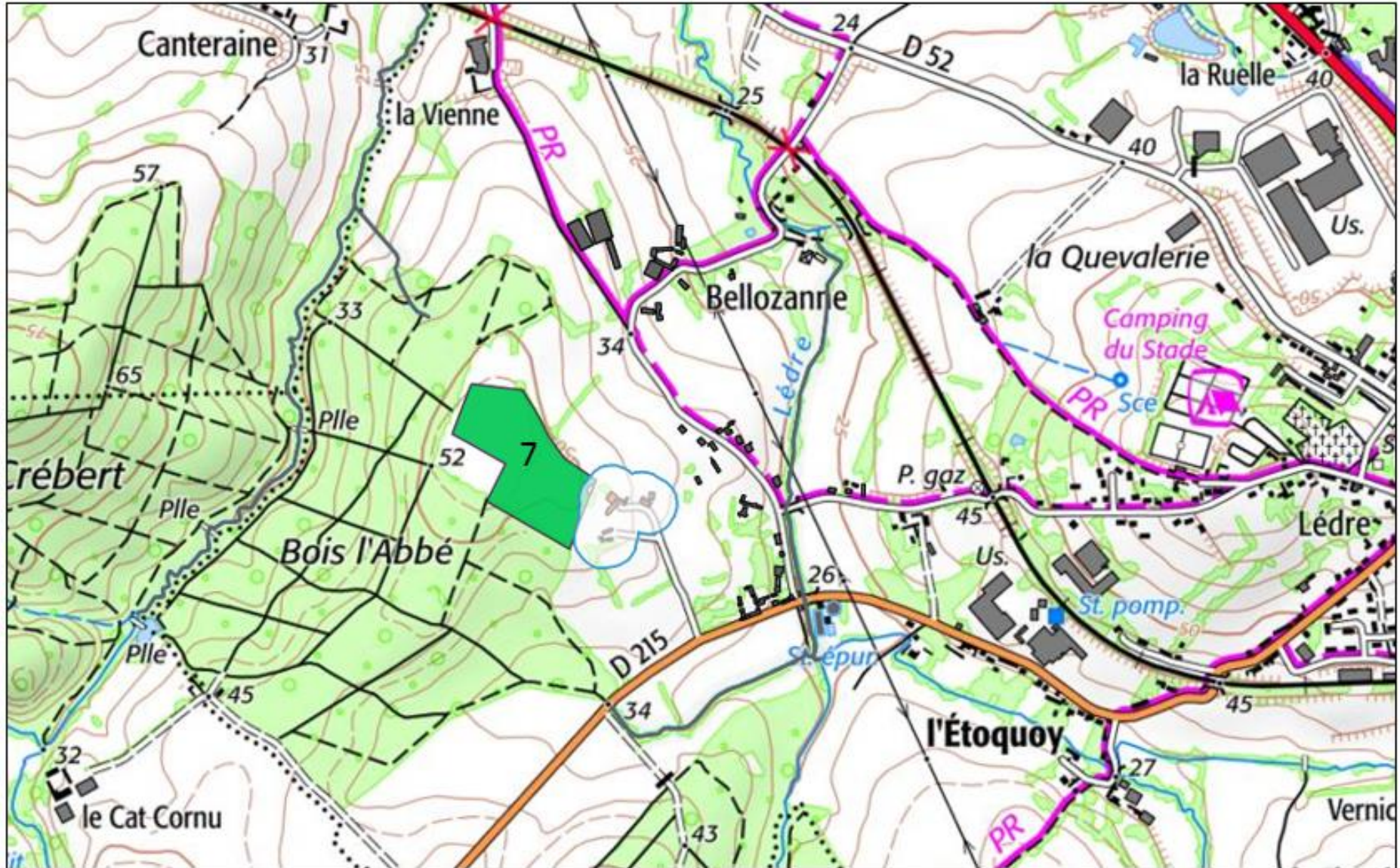
EARL FOURDINIER CHRISTOPHE

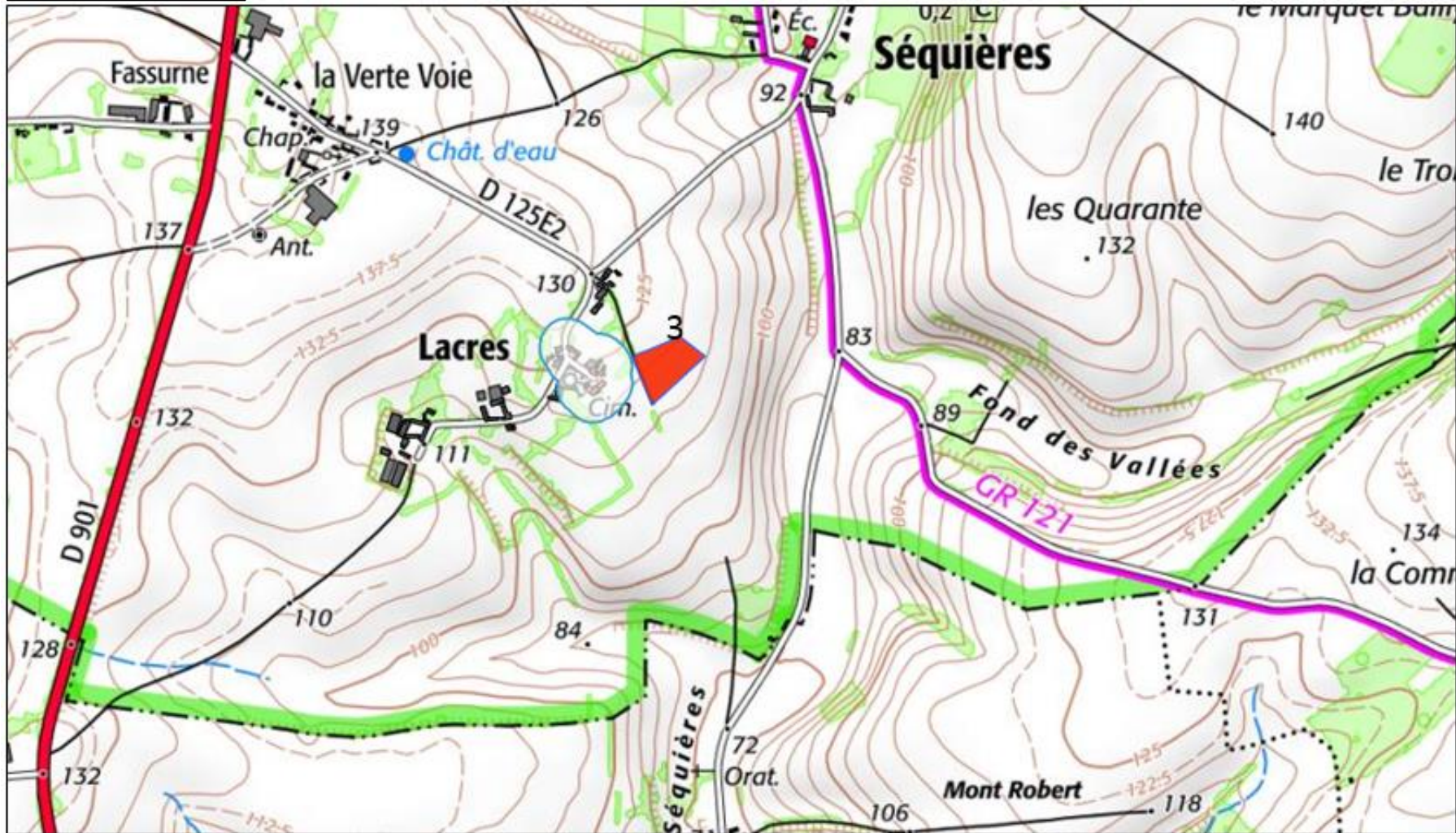
Echelle 1 :12500



MERLOT MATHIEU

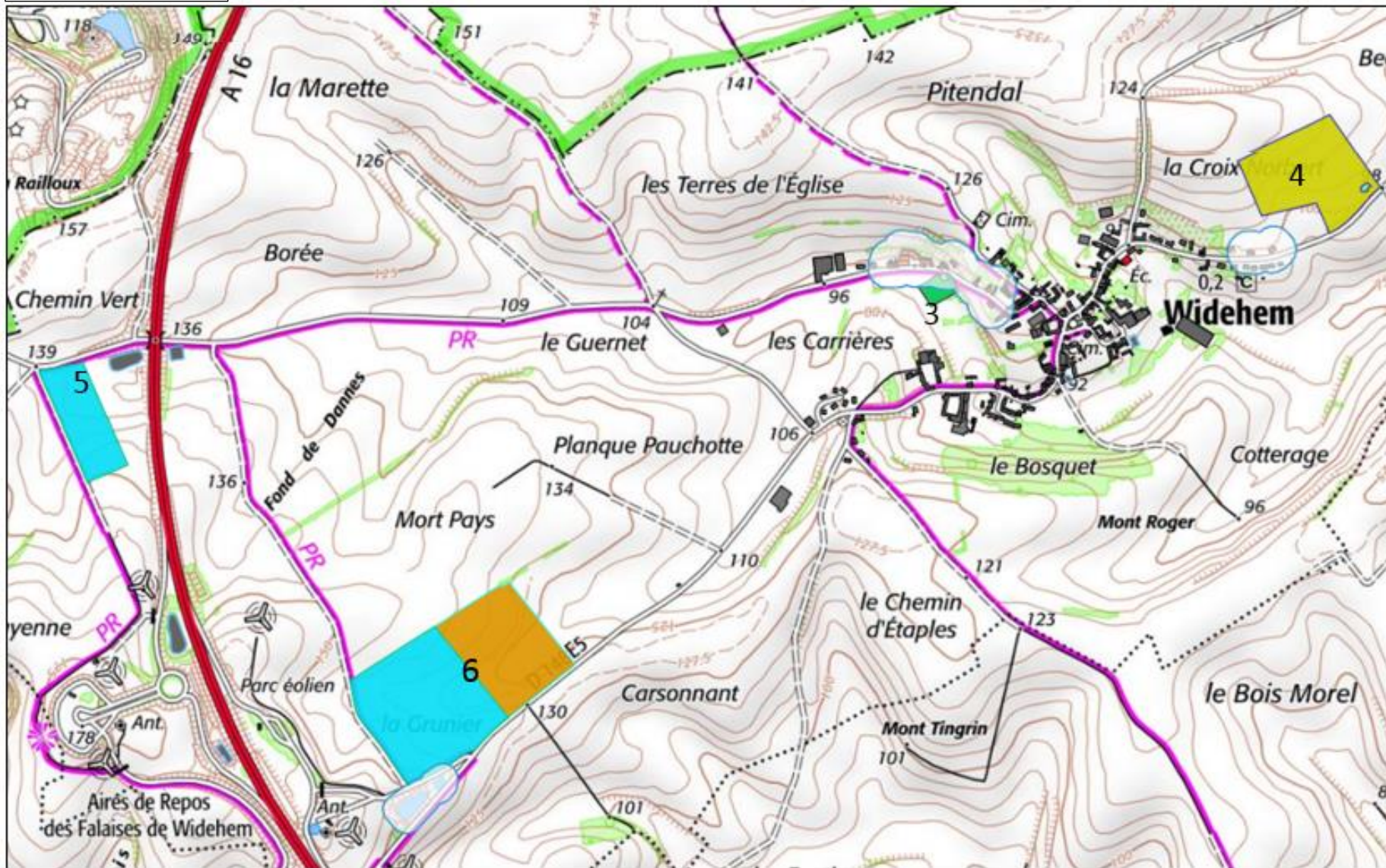
Echelle 1 :12500





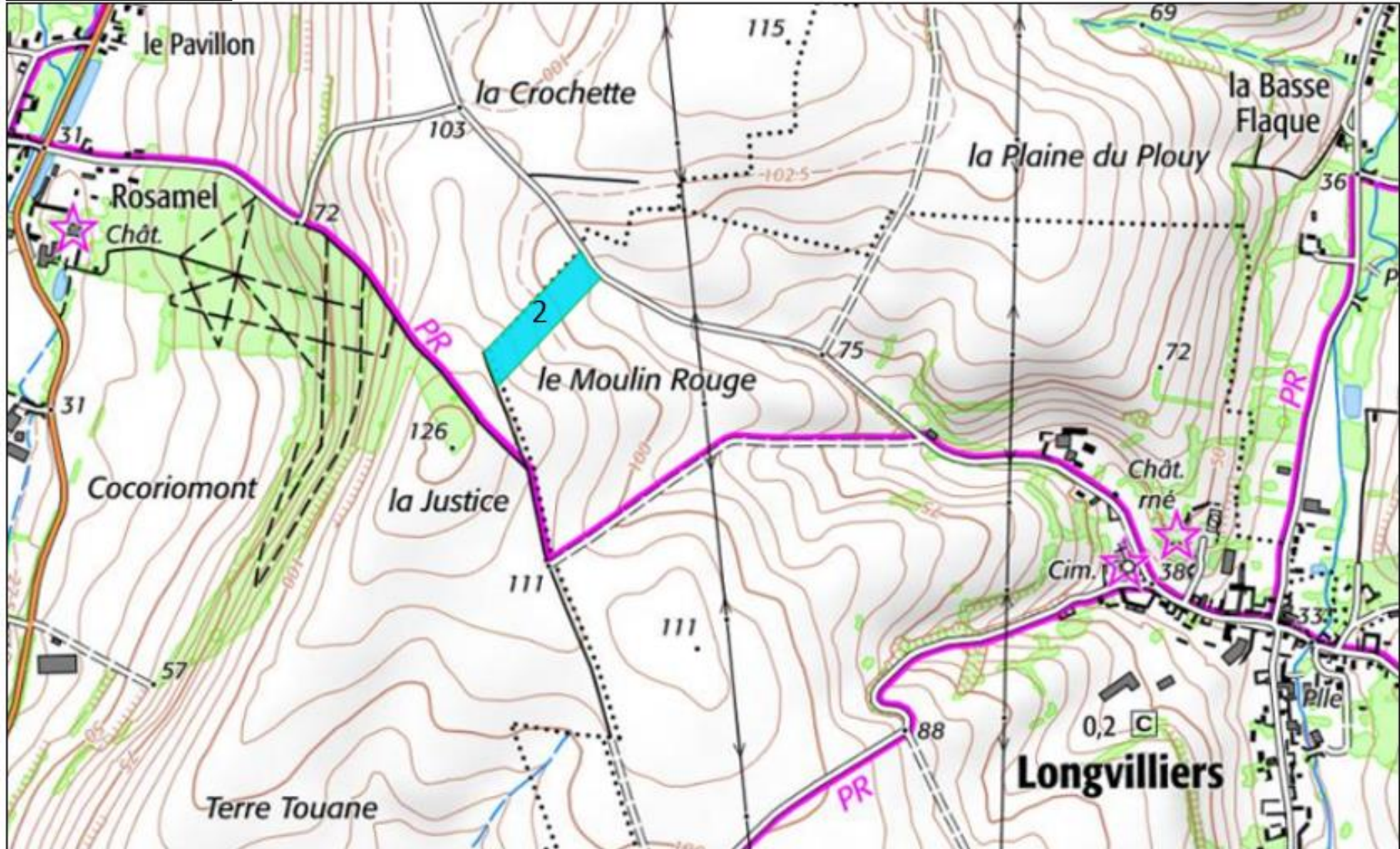
MERLOT MATHIEU

Echelle 1 :12500



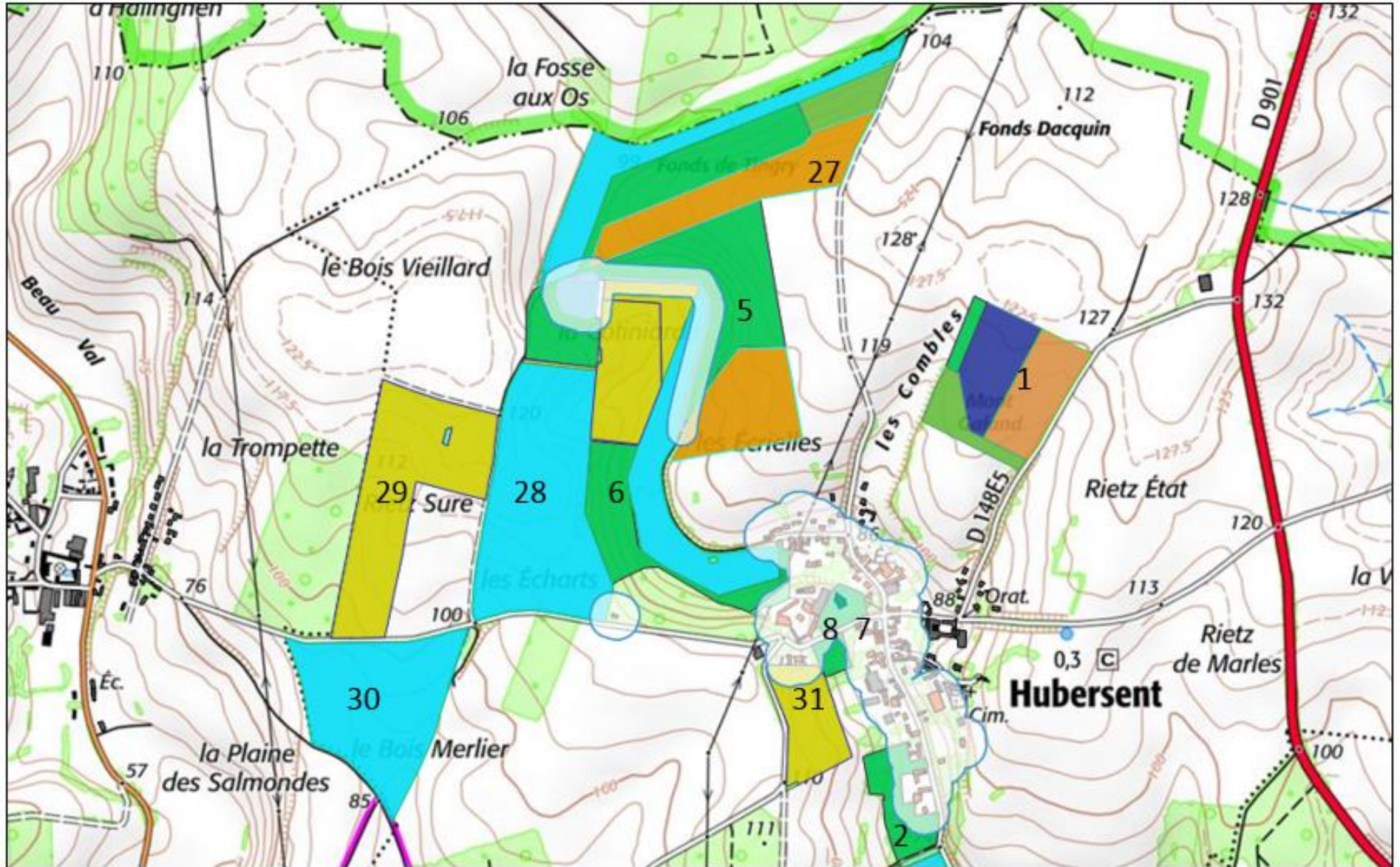
MERLOT MATHIEU

Echelle 1 :12500



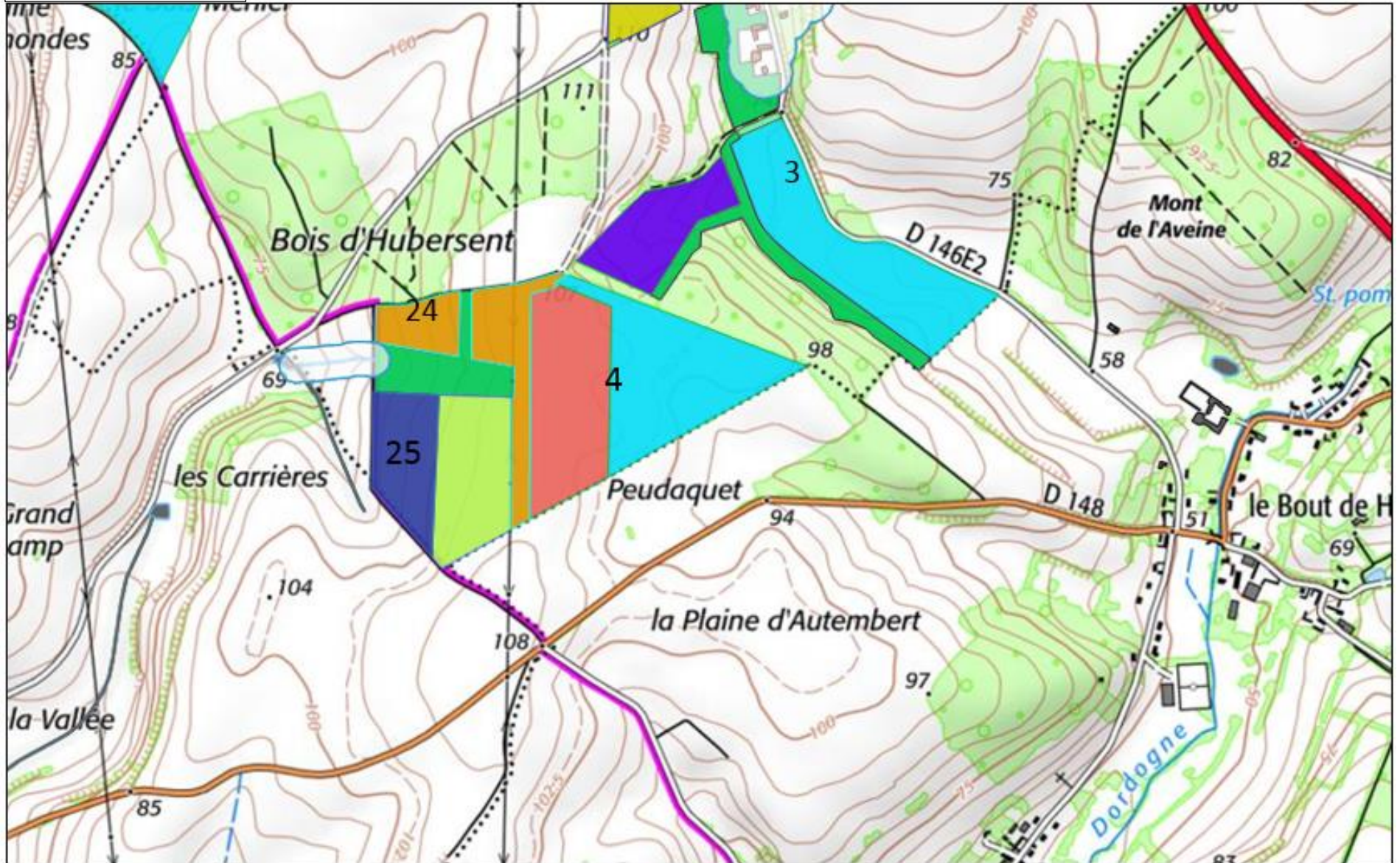
SCEA AU GRE DU VENT

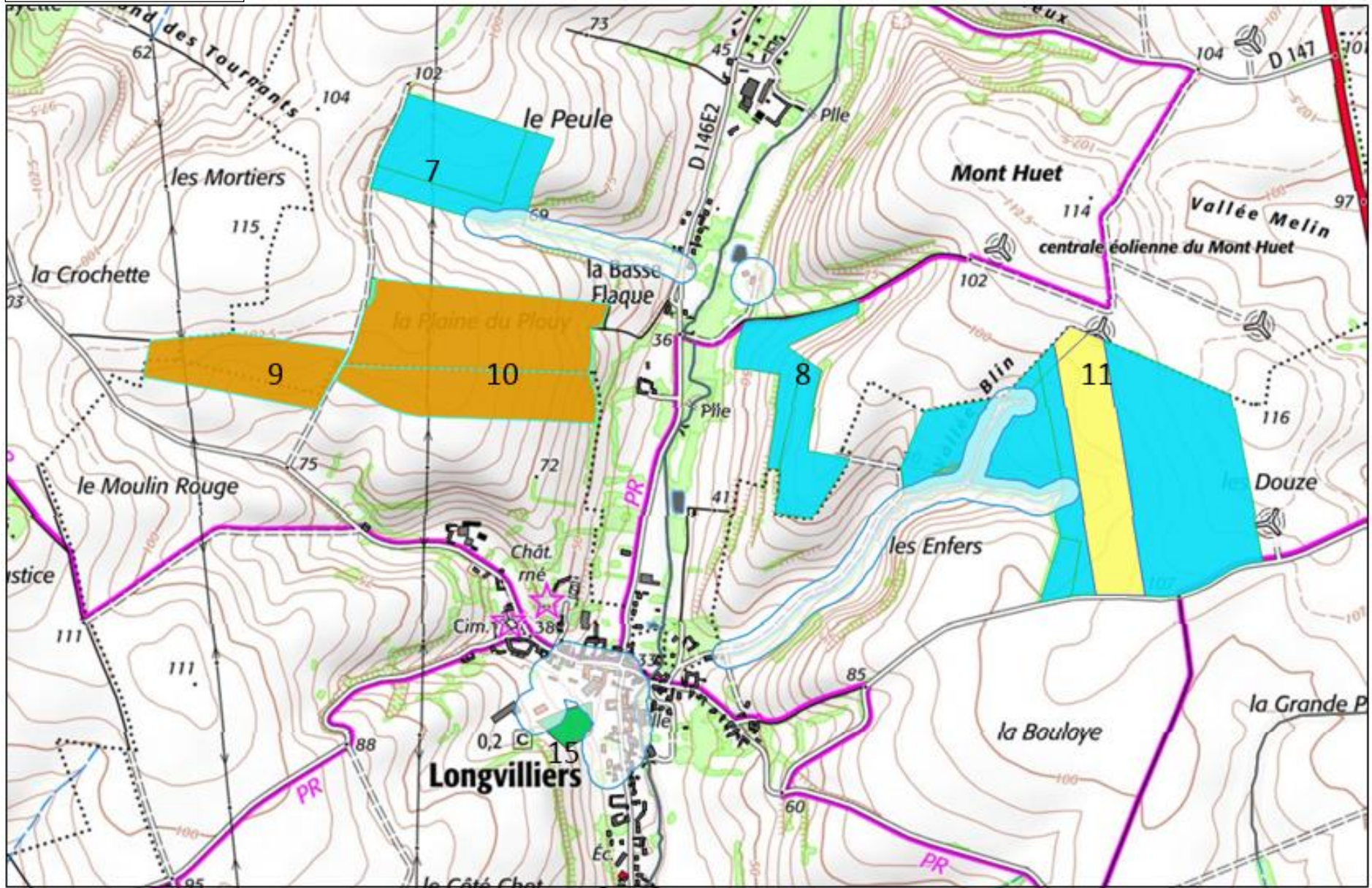
Echelle 1 :12500

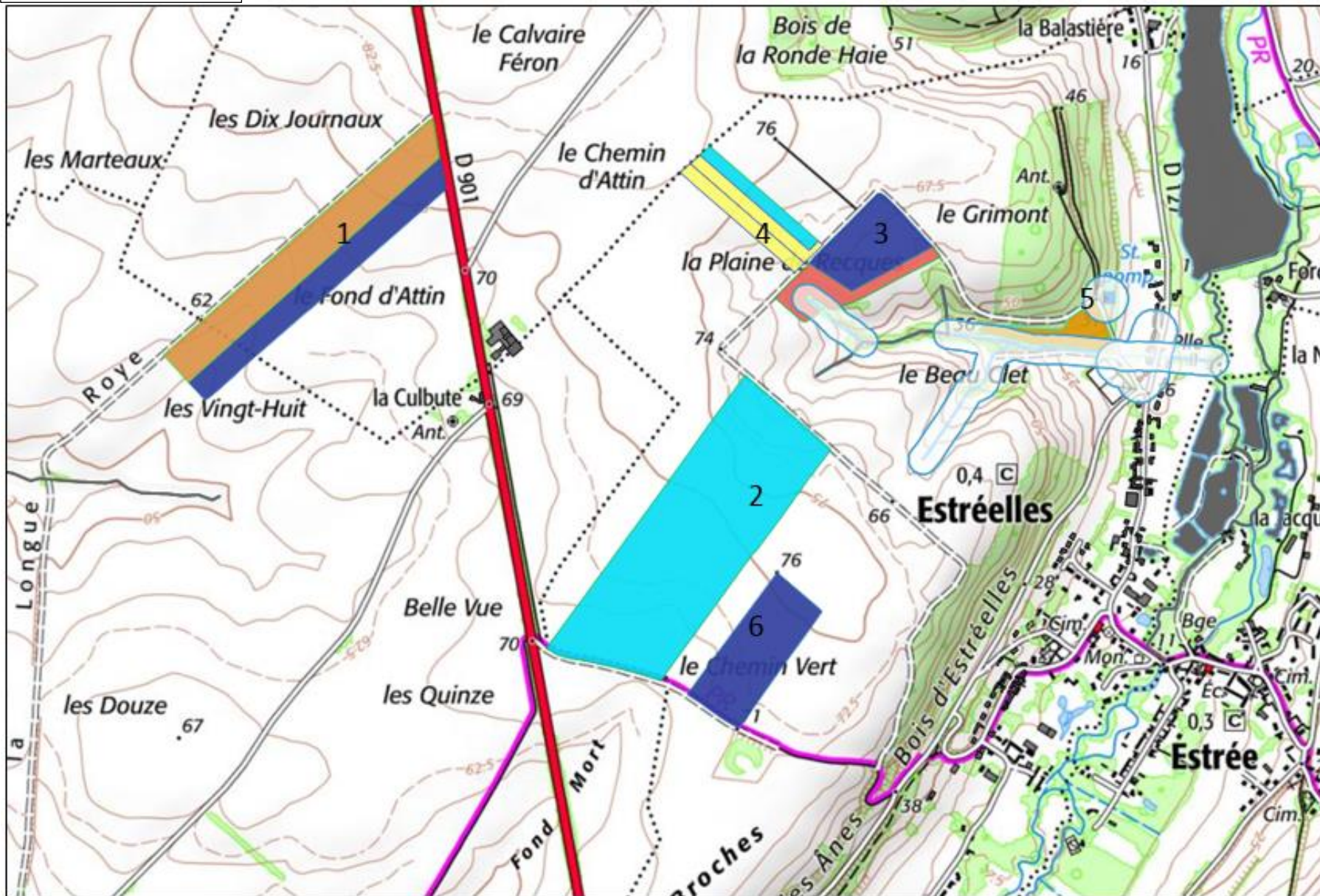


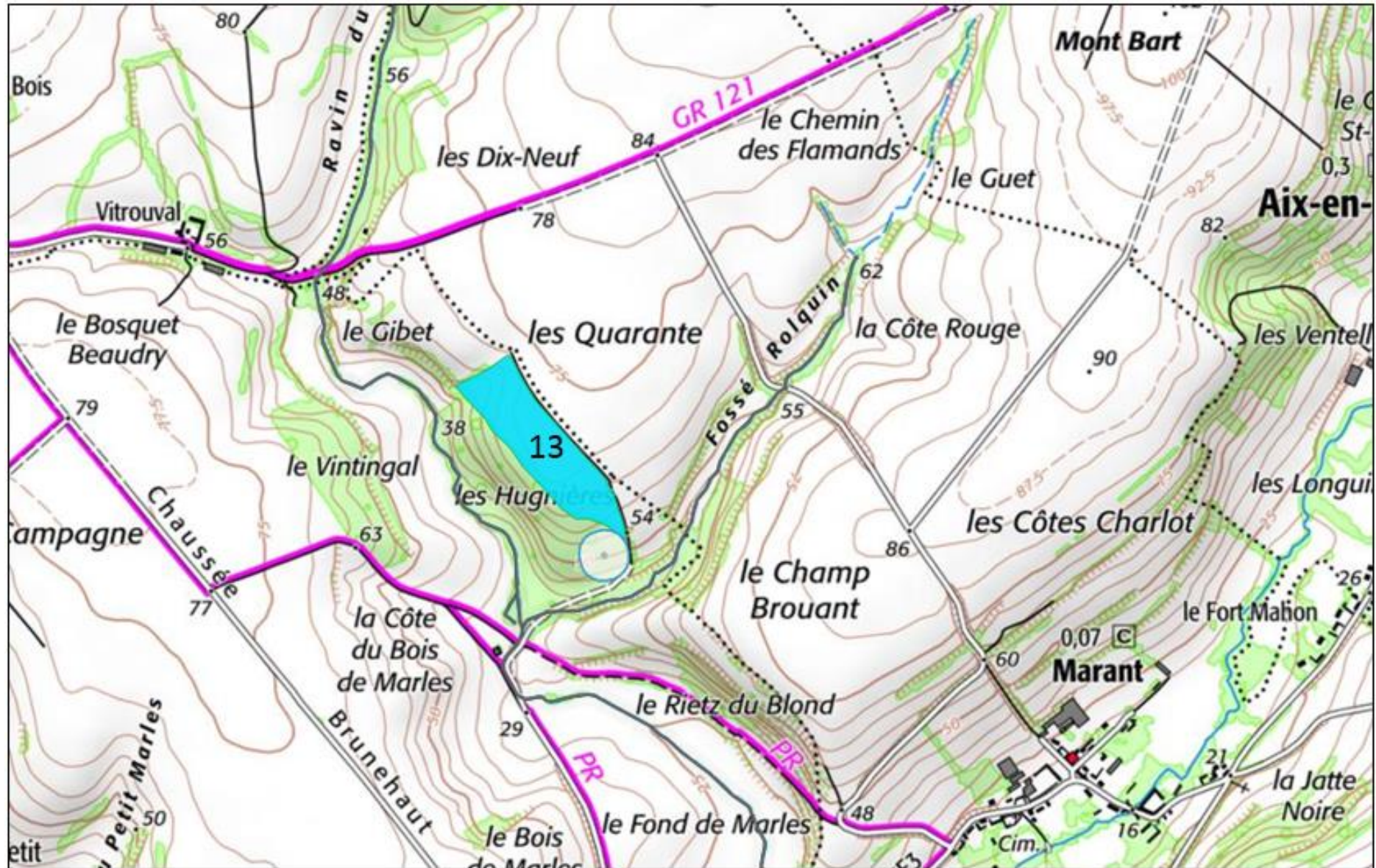
SCEA AU GRE DU VENT

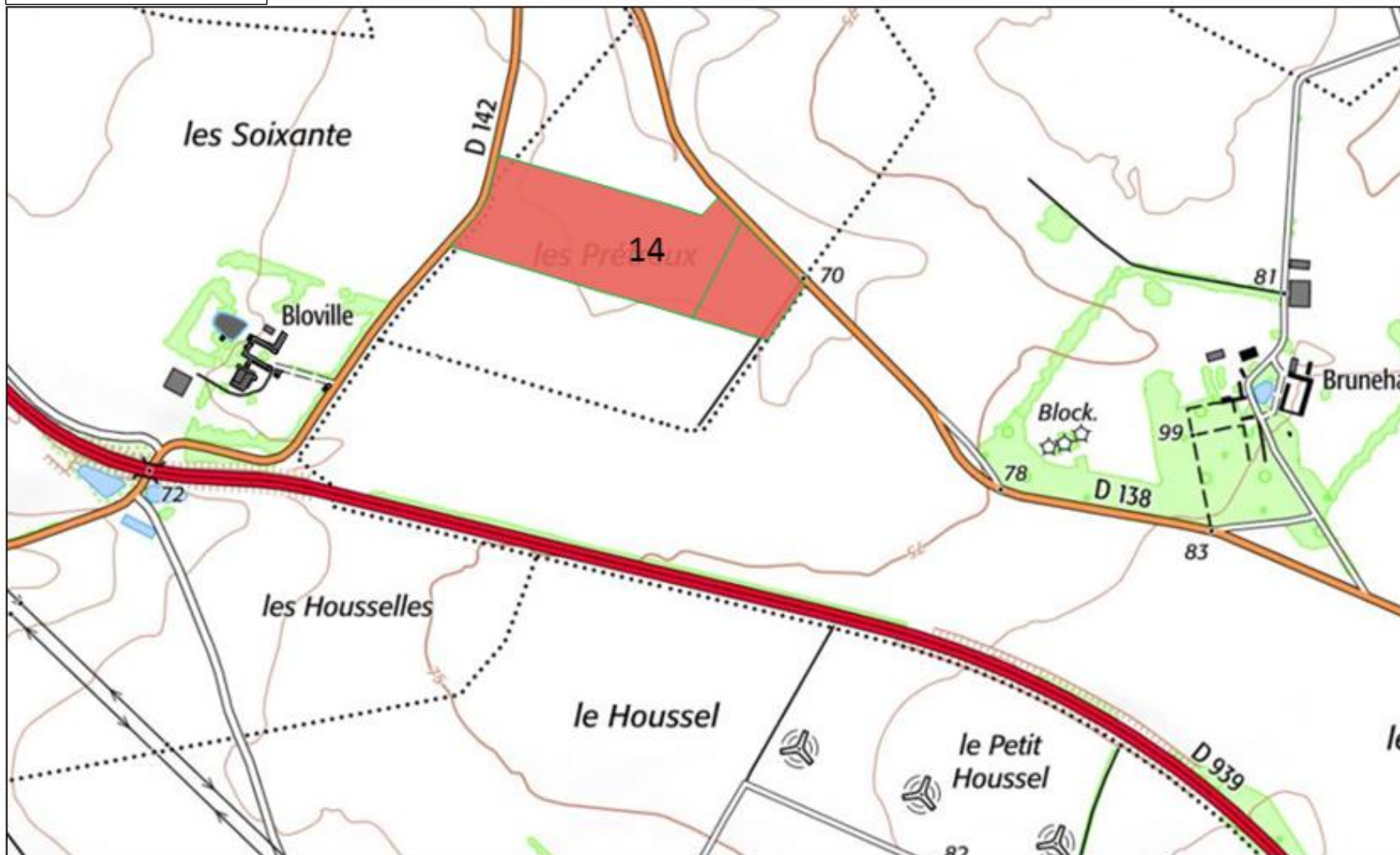
Echelle 1 :12500





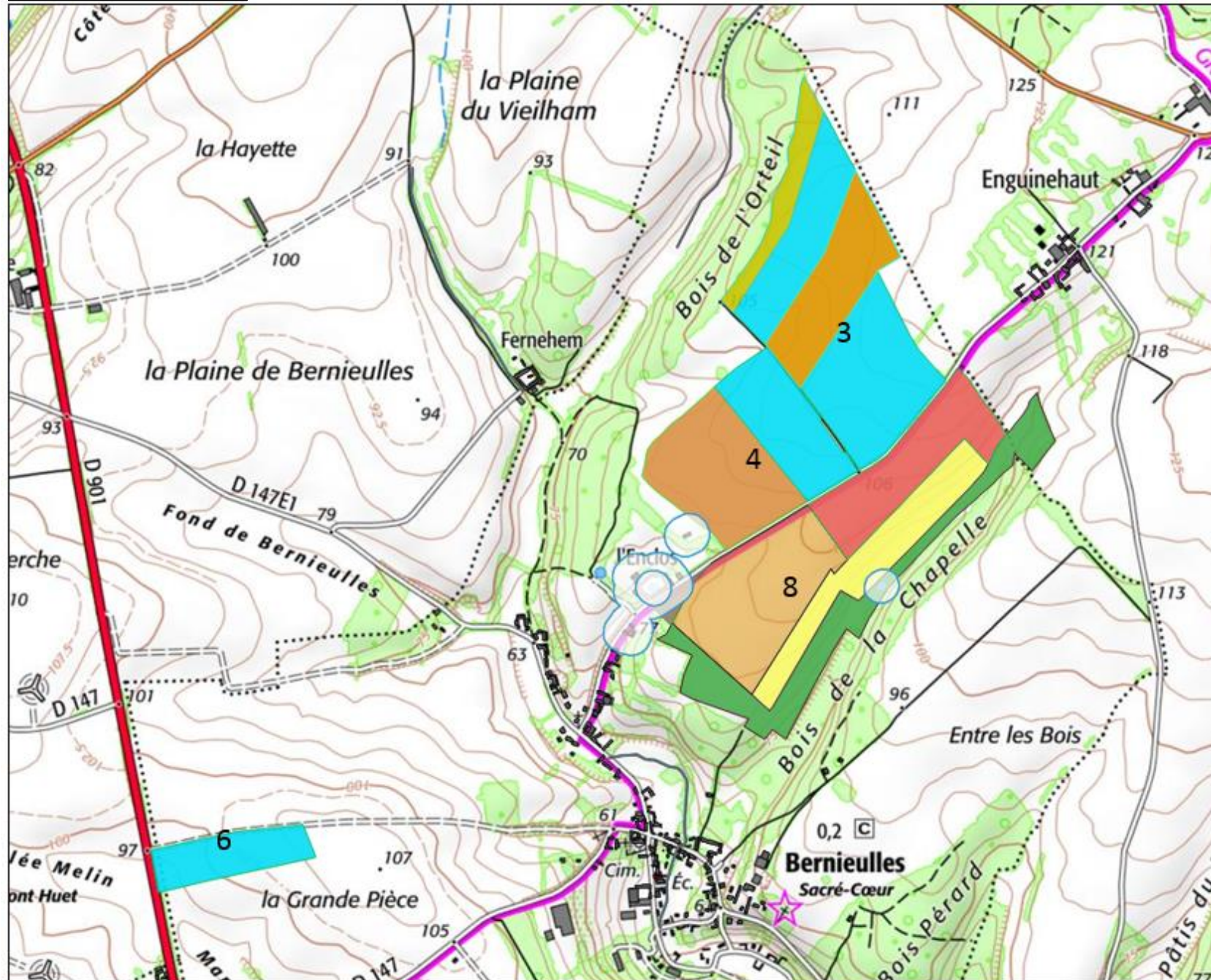






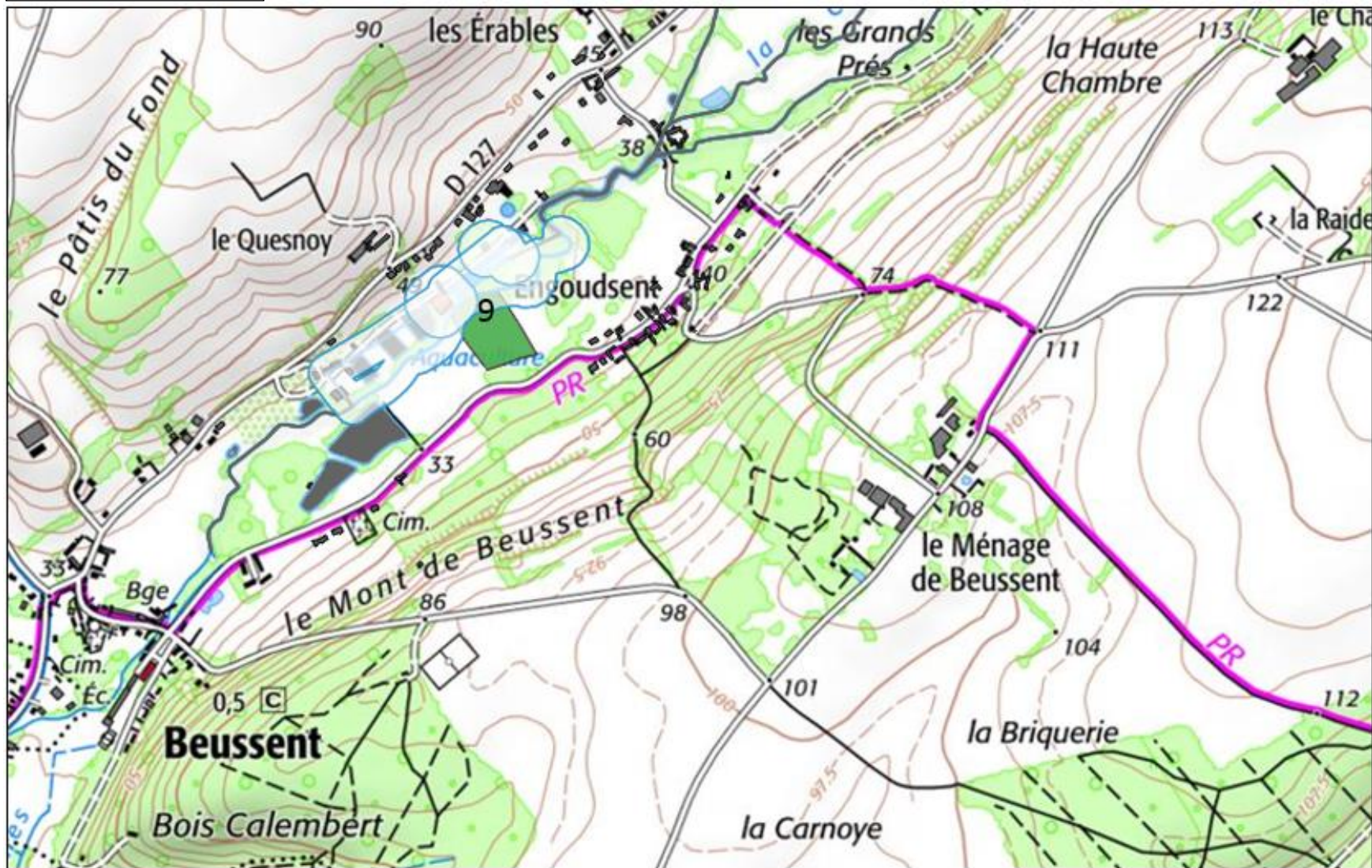
SCEA DE L'ENCLOS

Echelle 1 :12500



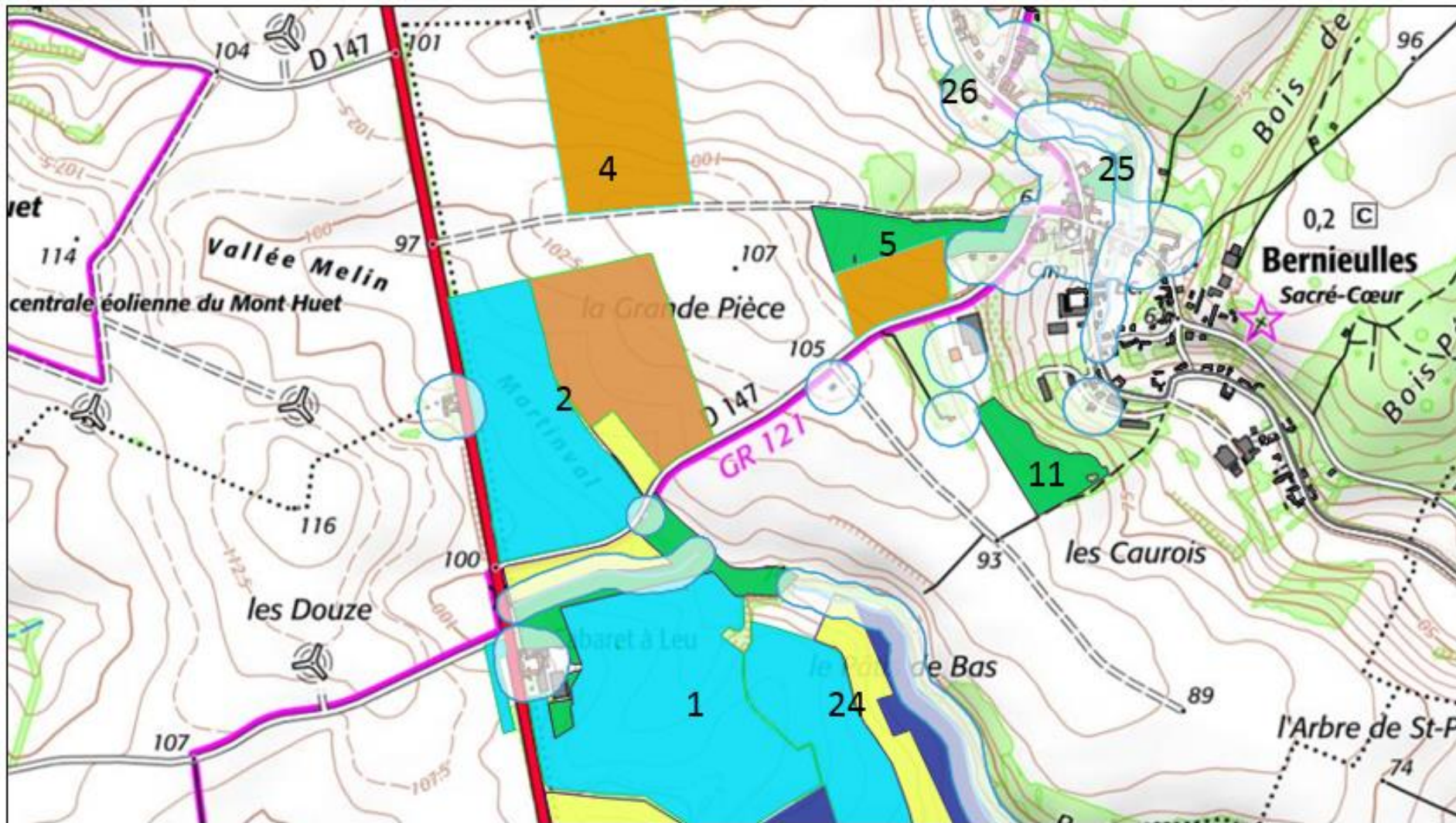
SCEA DE L'ENCLOS

Echelle 1 :12500



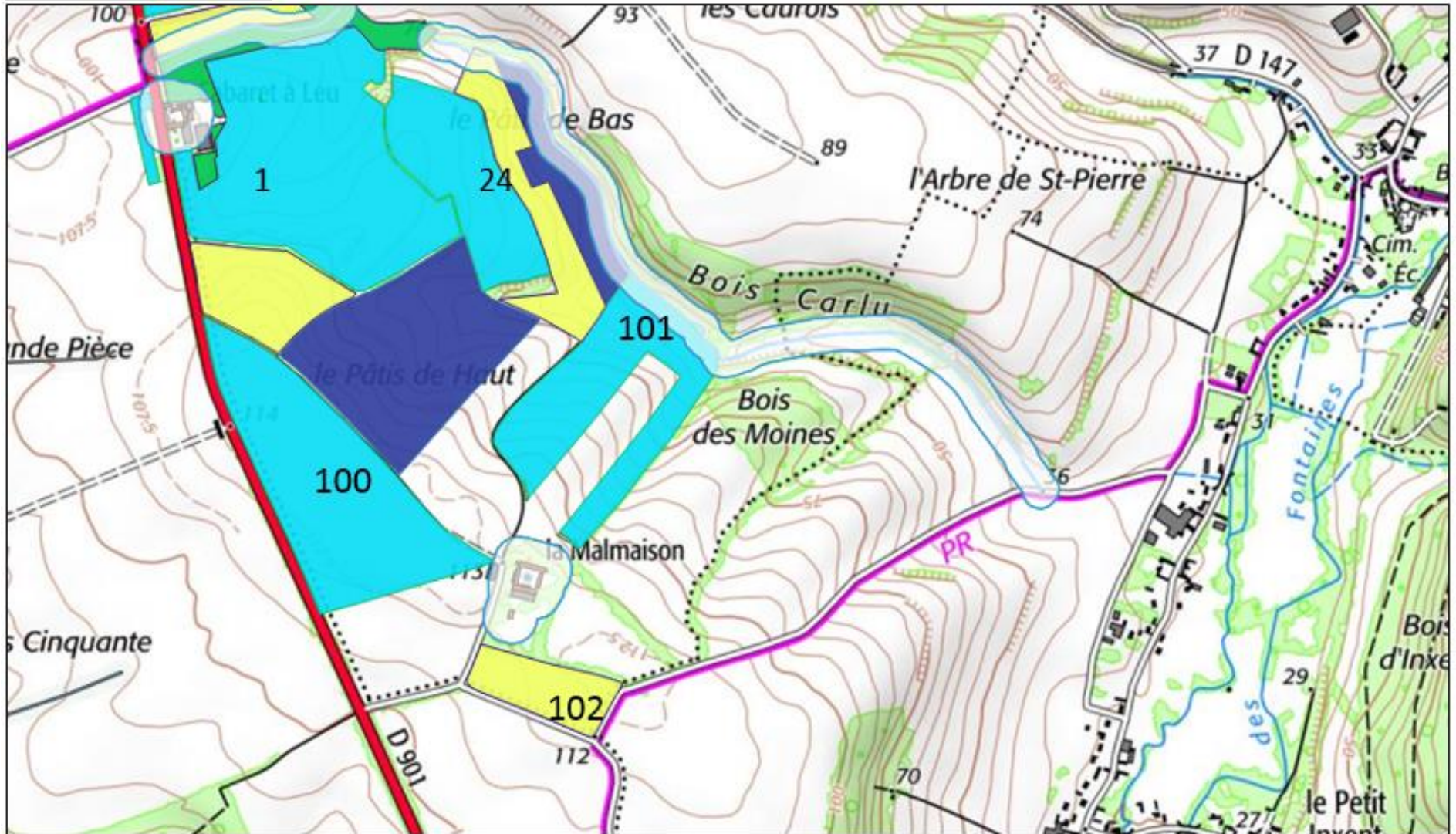
EARL DU CABARET A LEU

Echelle 1 :12500



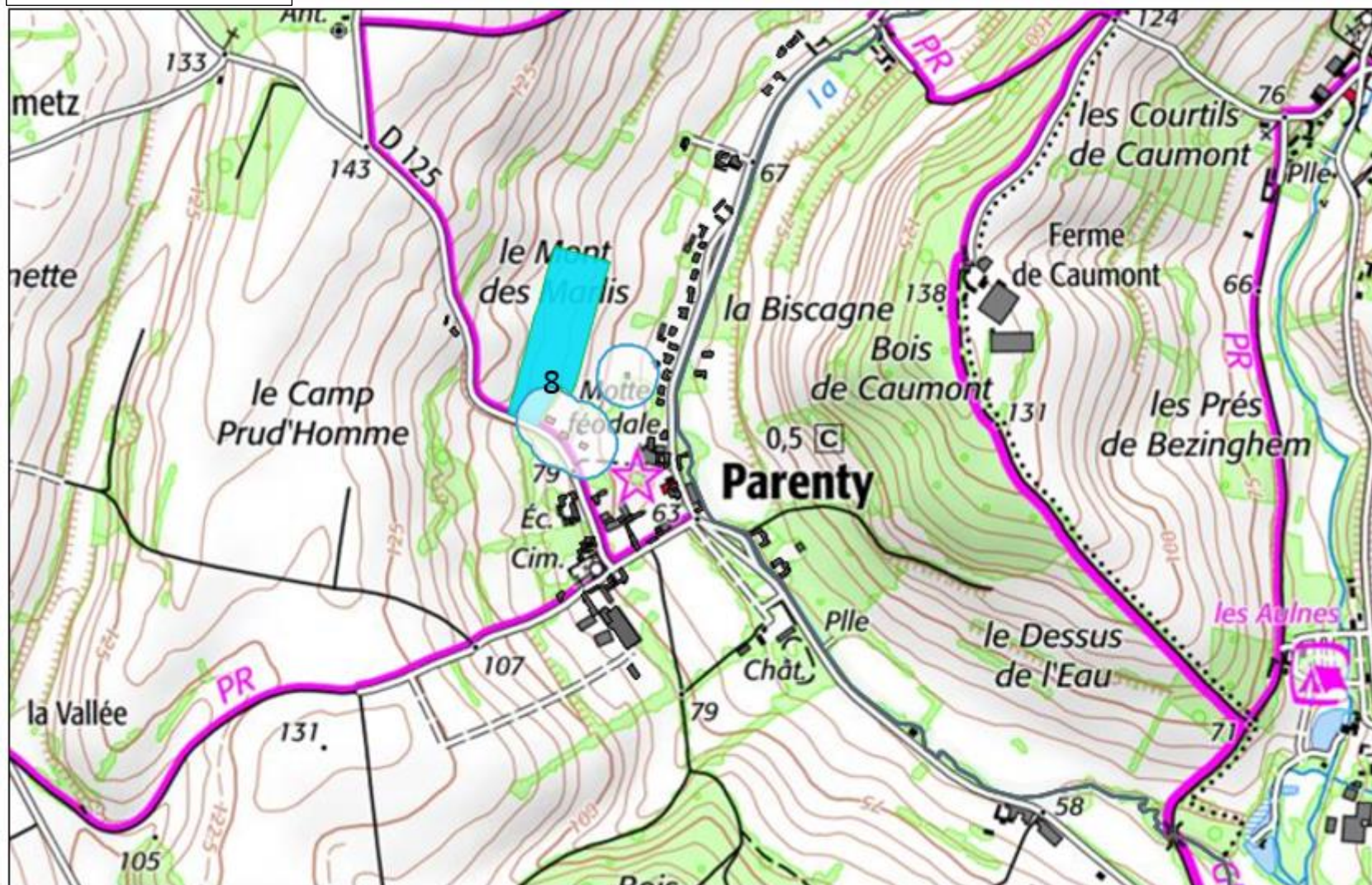
EARL DU CABARET A LEU

Echelle 1 :12500



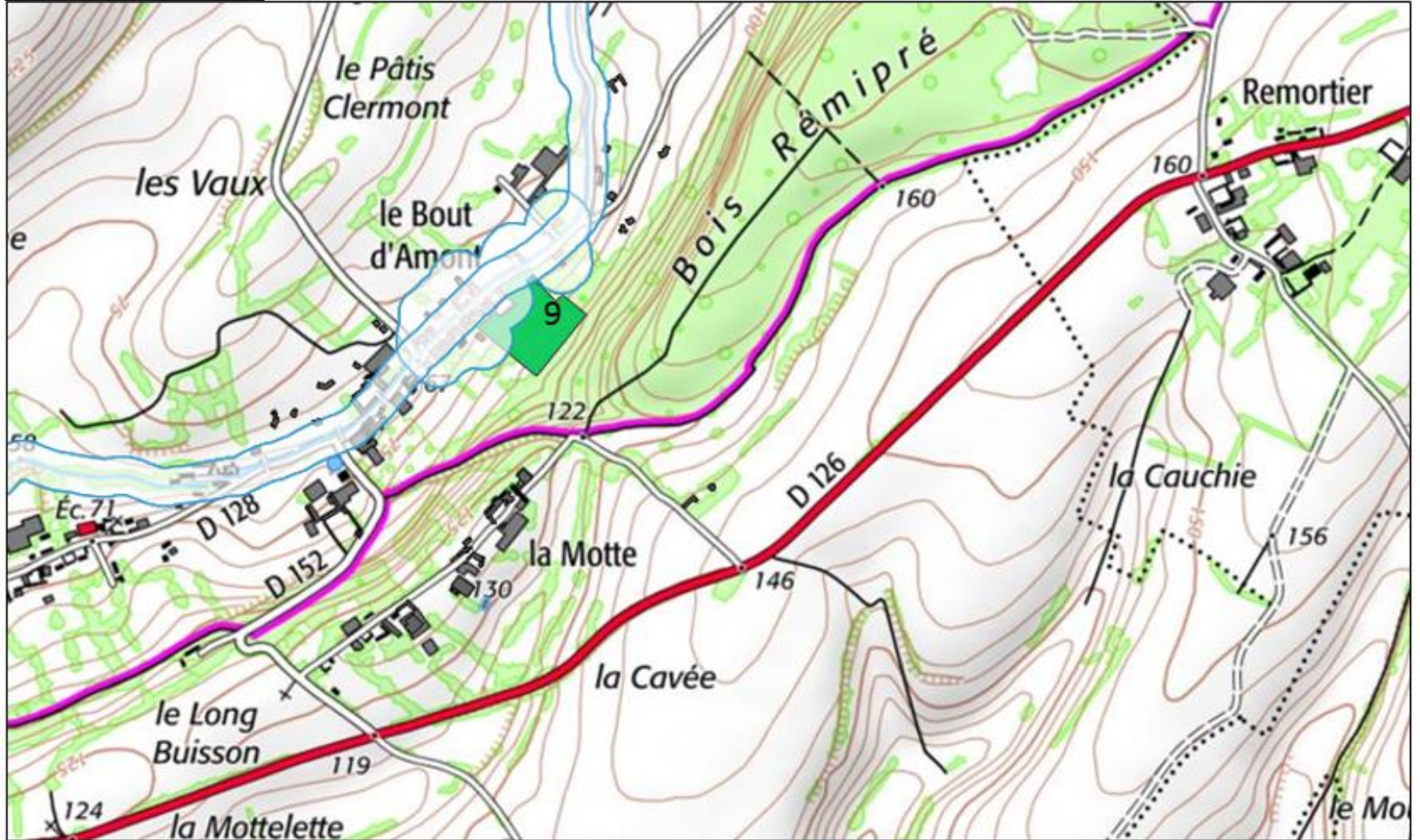
EARL DU CABARET A LEU

Echelle 1 :12500



EARL DU CABARET A LEU

Echelle 1 :12500



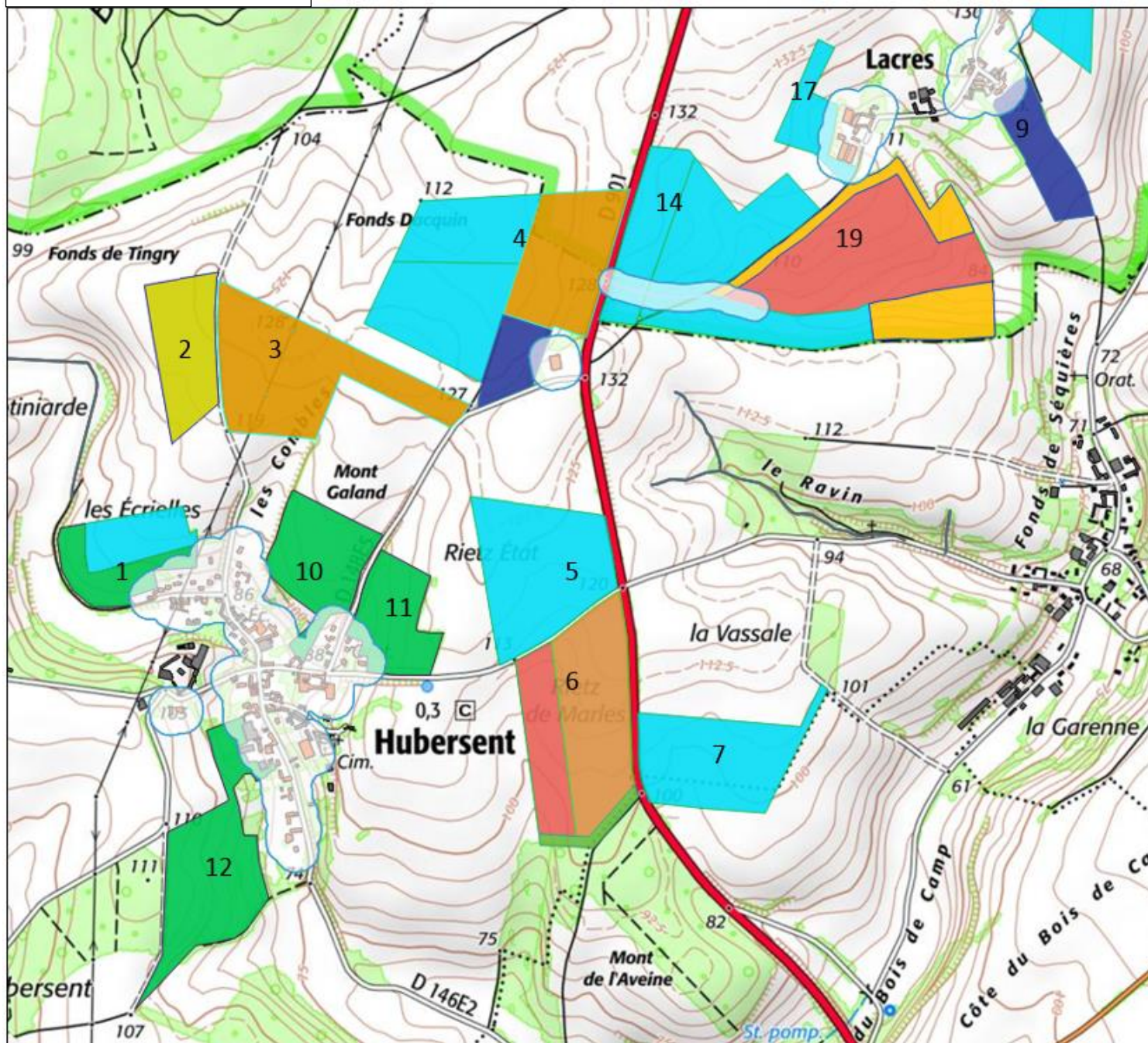
EARL DU CABARET A LEU

Echelle 1 :12500



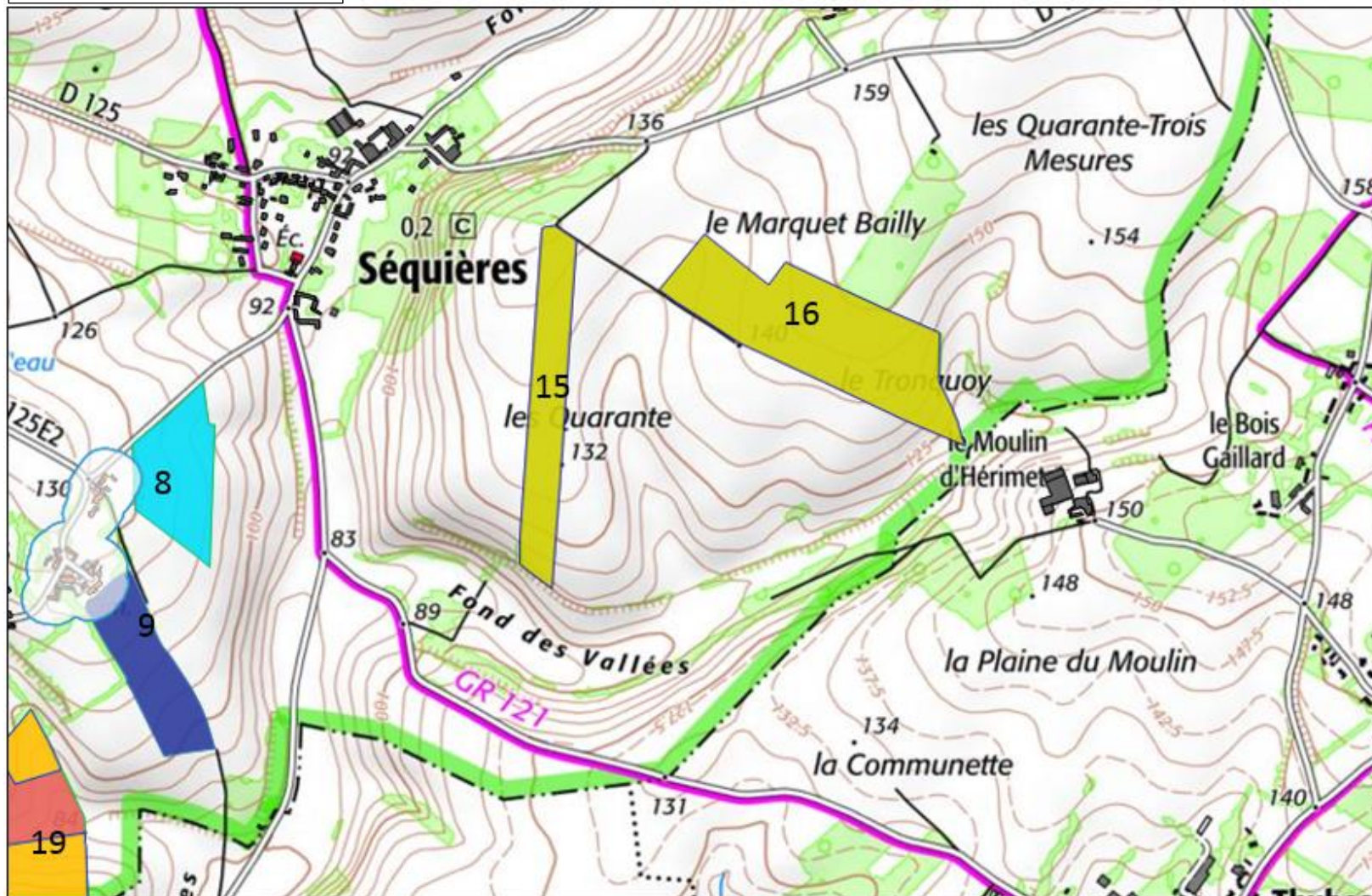
EARL DE SAINTE MARESVILLE

Echelle 1 :12500



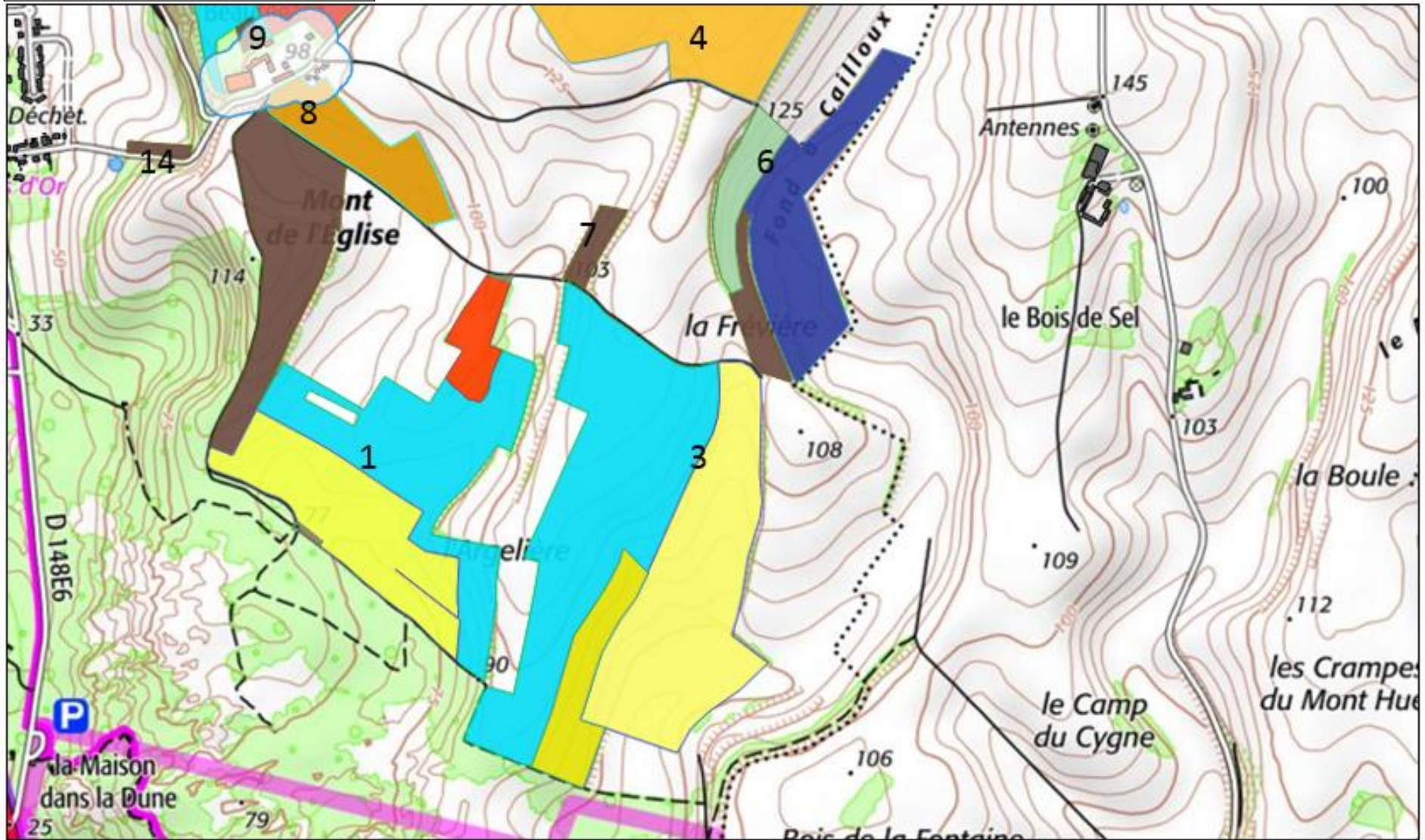
EARL DE SAINTE MARESVILLE

Echelle 1 :12500



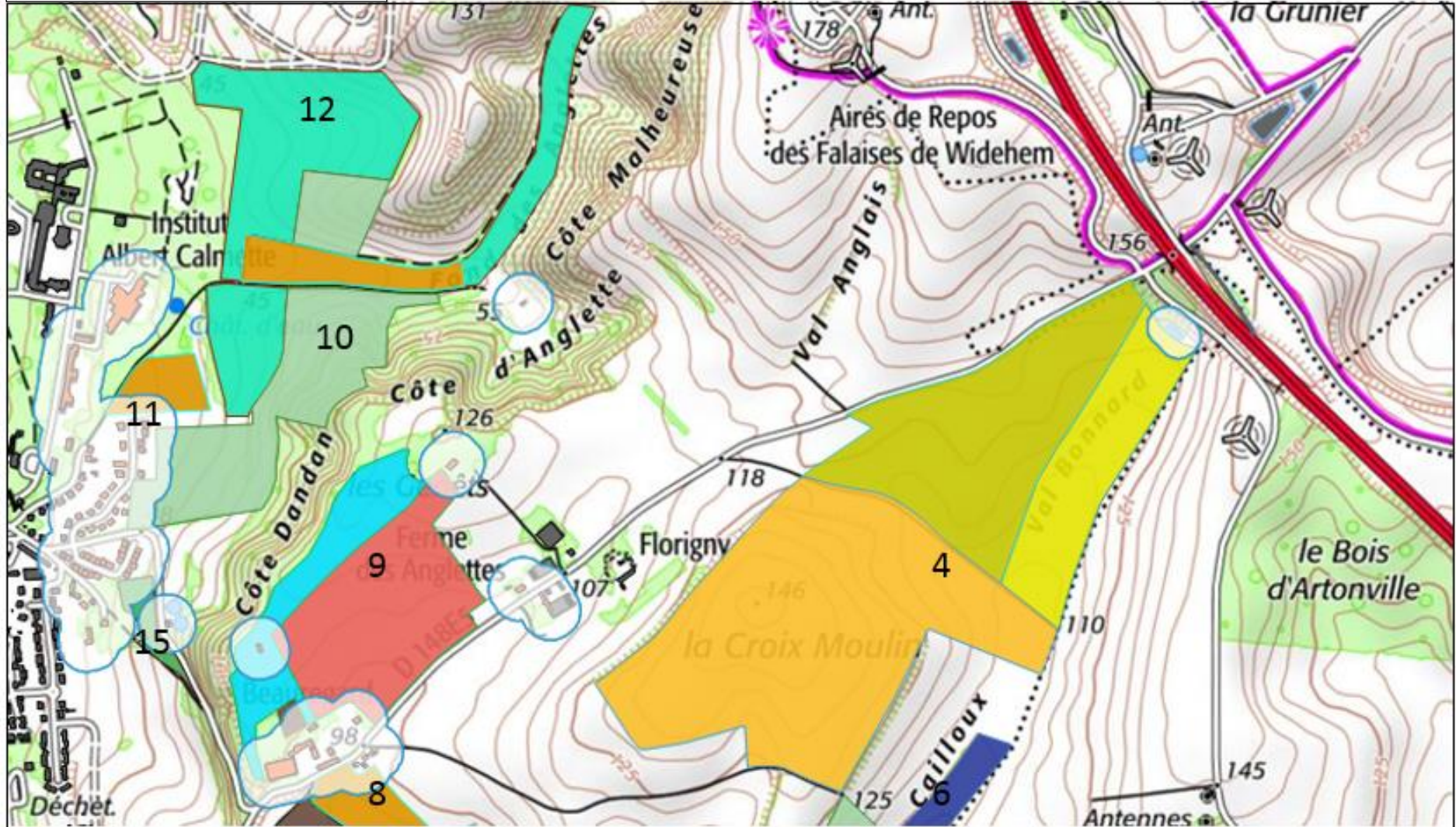
EARL DU TOURET DE BEAUREGARD

Echelle 1 :12500



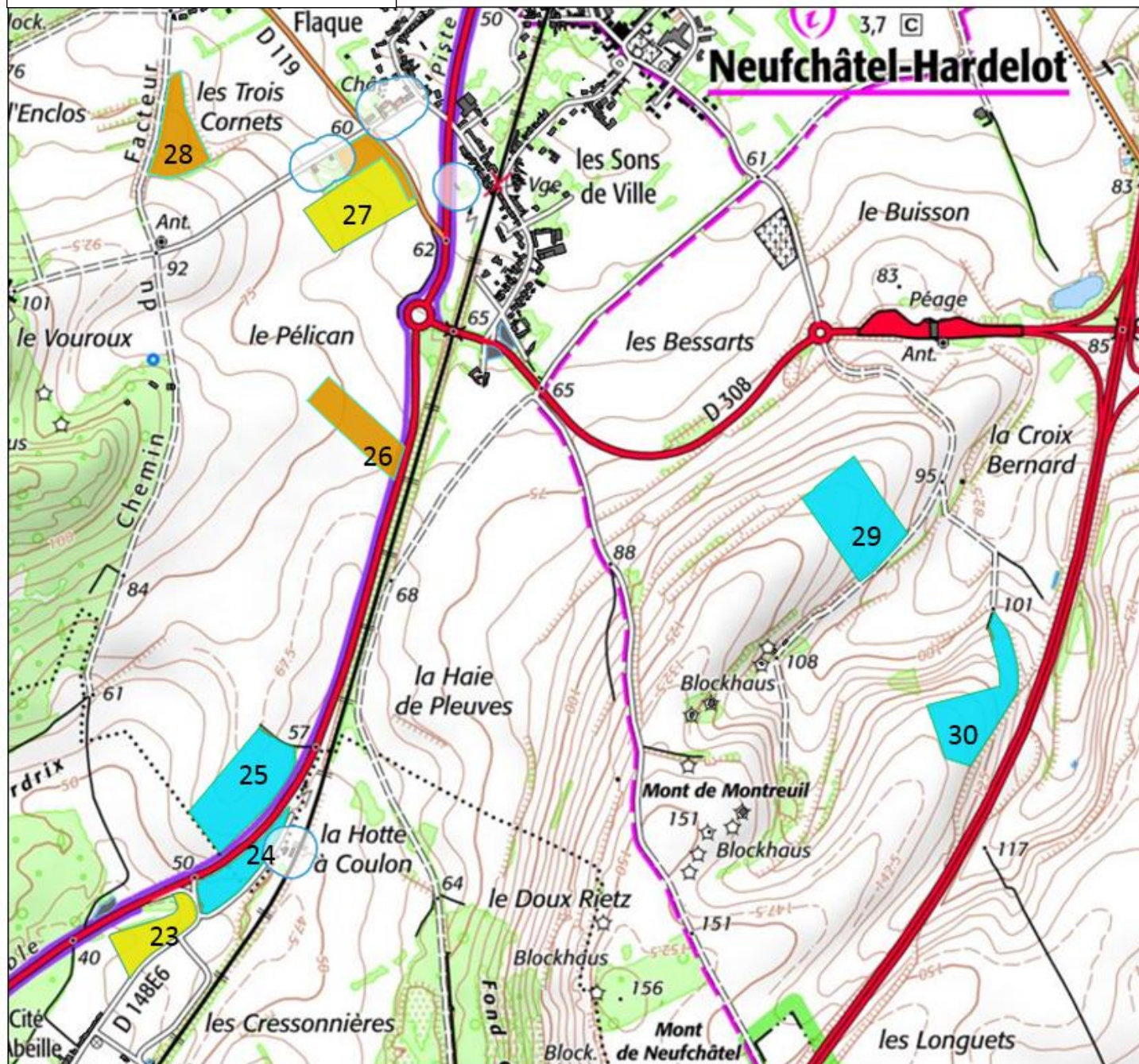
EARL DU TOURET DE BEAUREGARD

Echelle 1 :12500



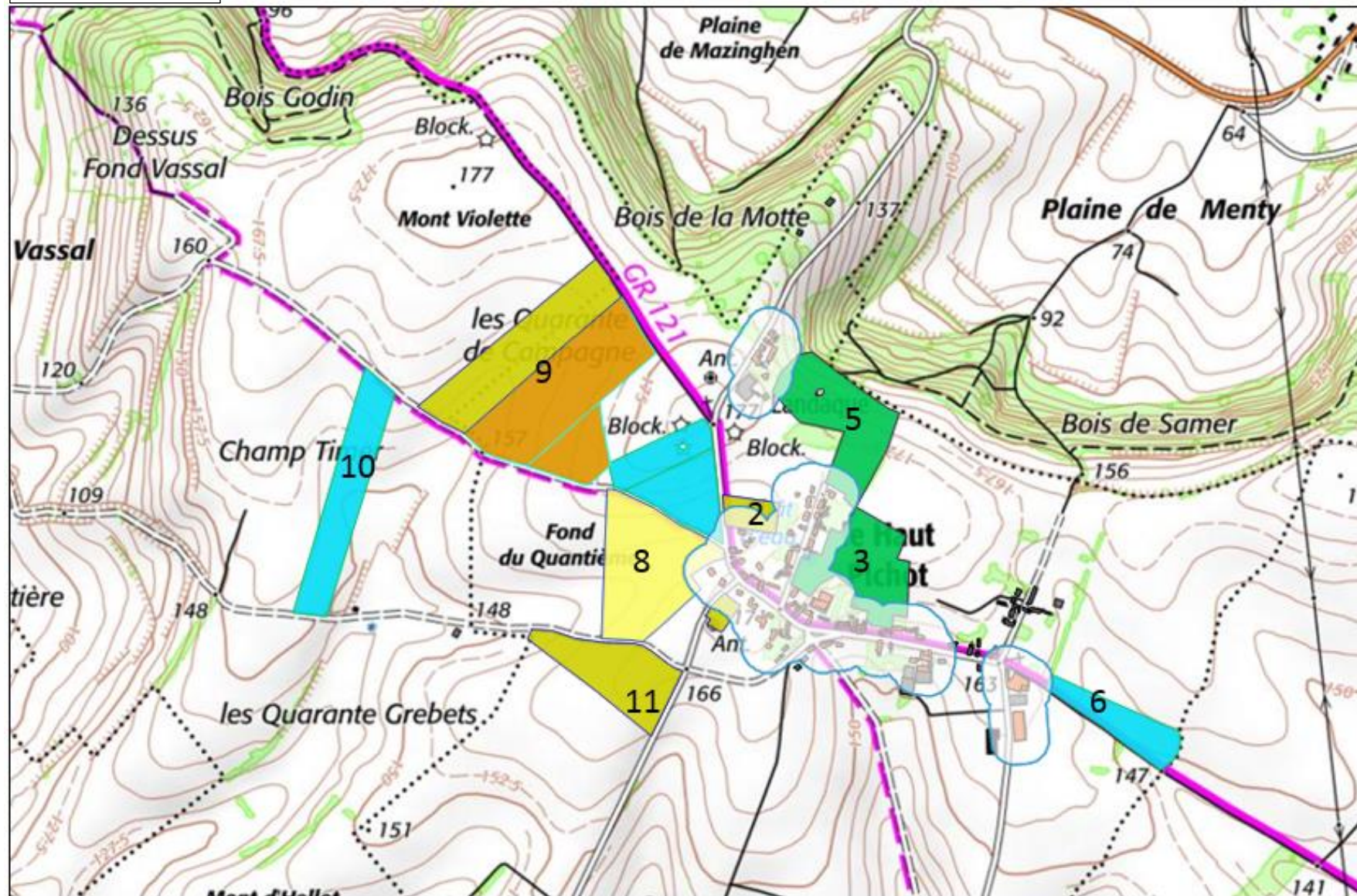
EARL DU TOURRET DE BEAUREGARD

Echelle 1 :12500



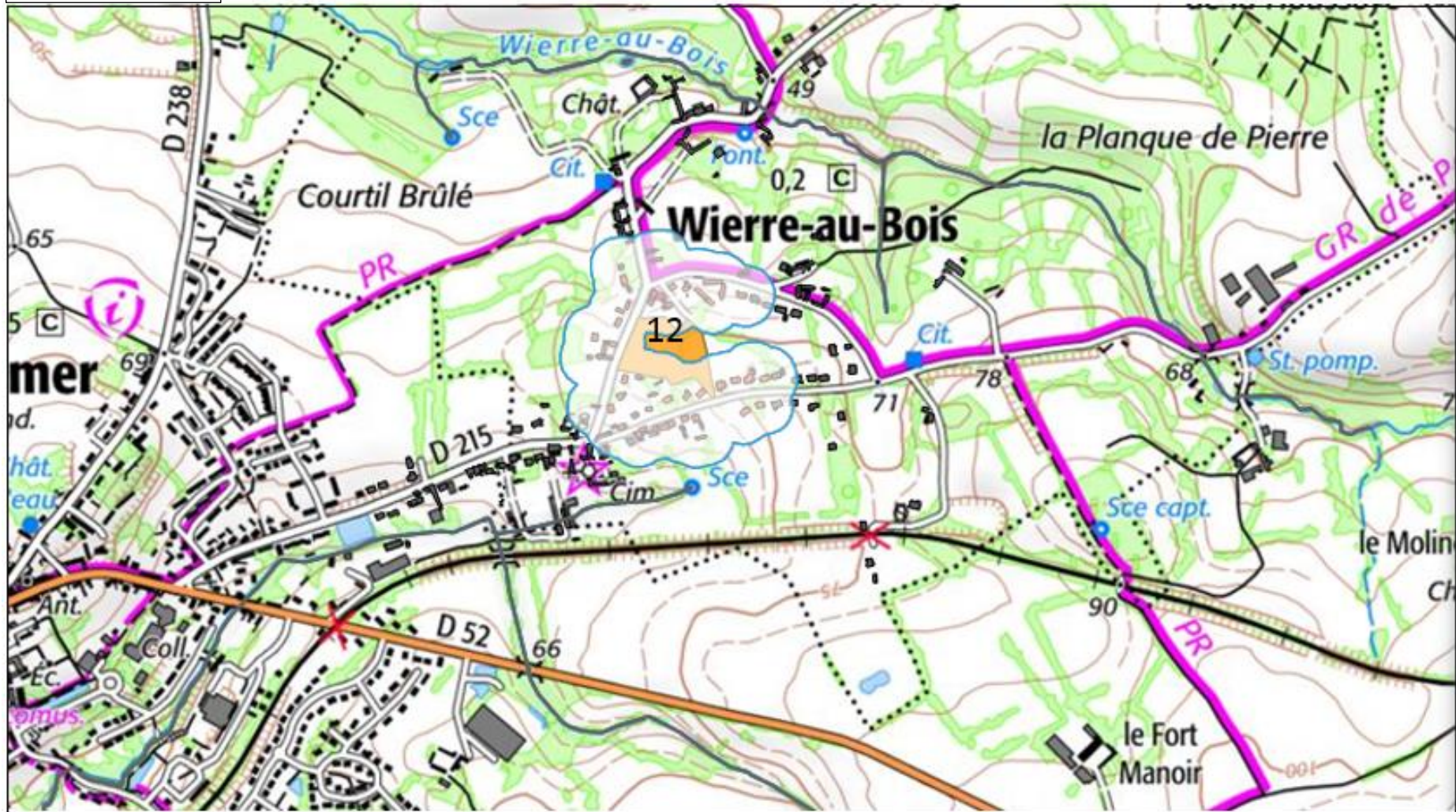
INDIVISION ROYER

Echelle 1 :12500



INDIVISION ROYER

Echelle 1 :12500



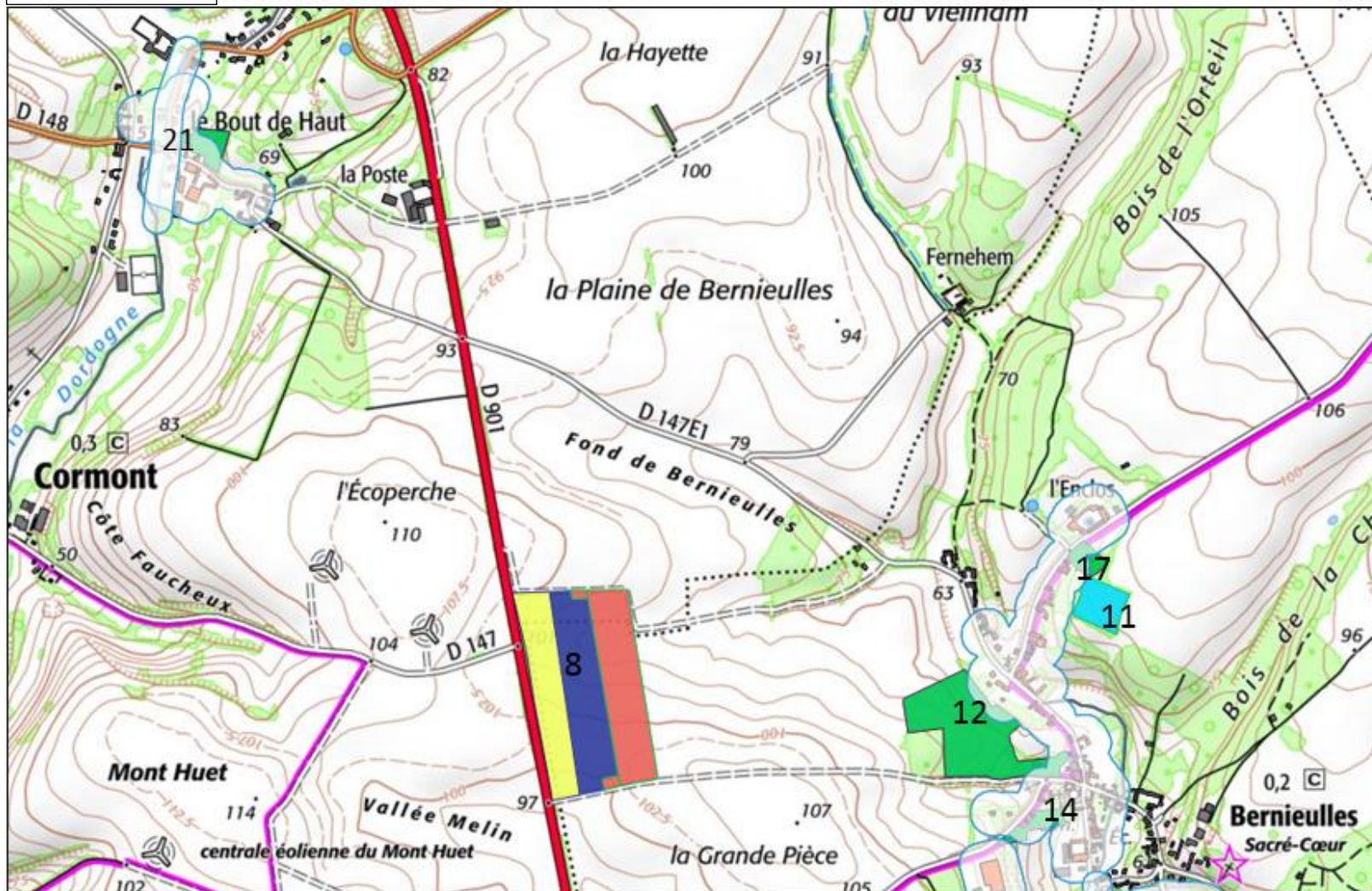
INDIVISION ROYER

Echelle 1 :12500



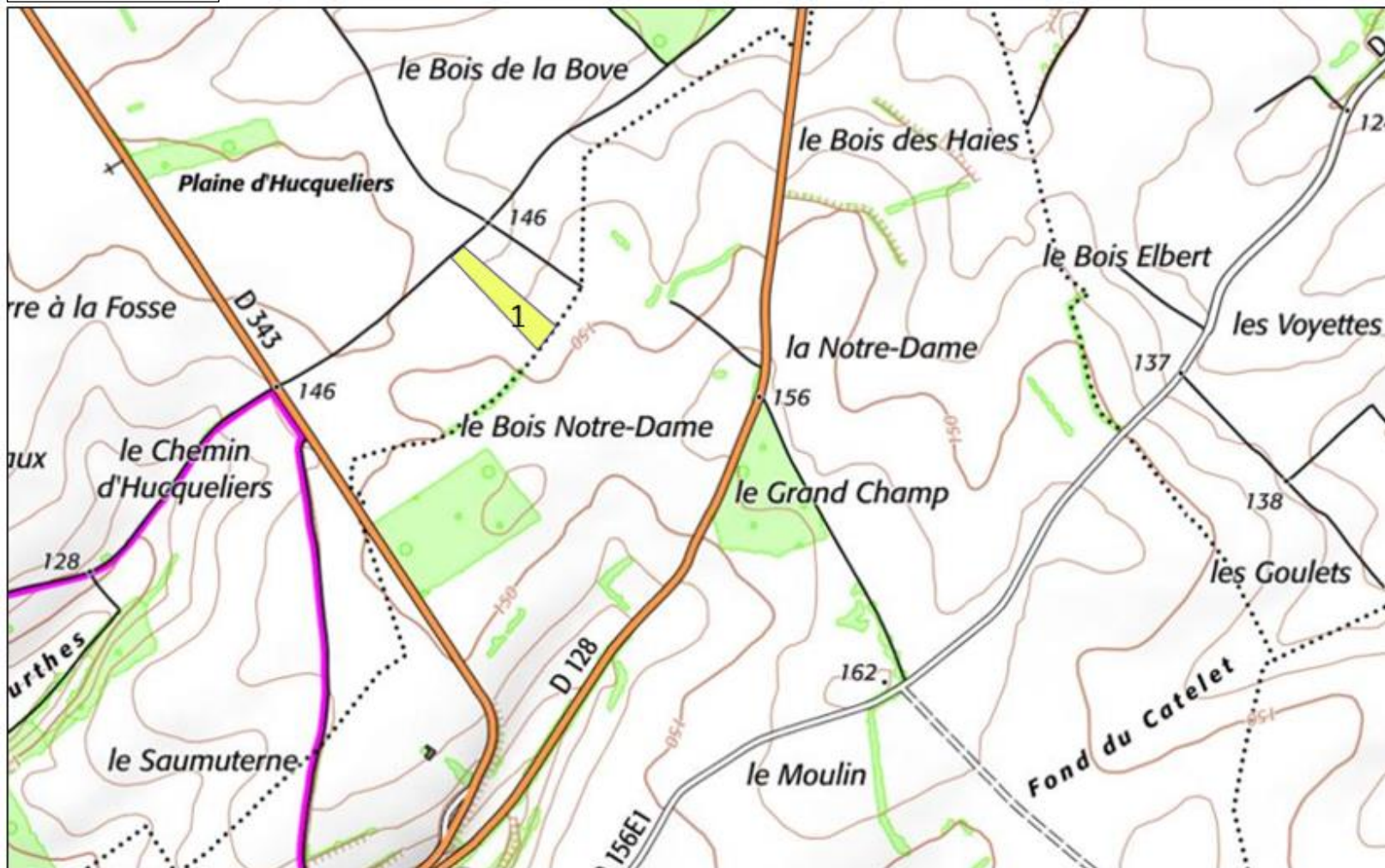
EARL COCATRIX

Echelle 1 :12500



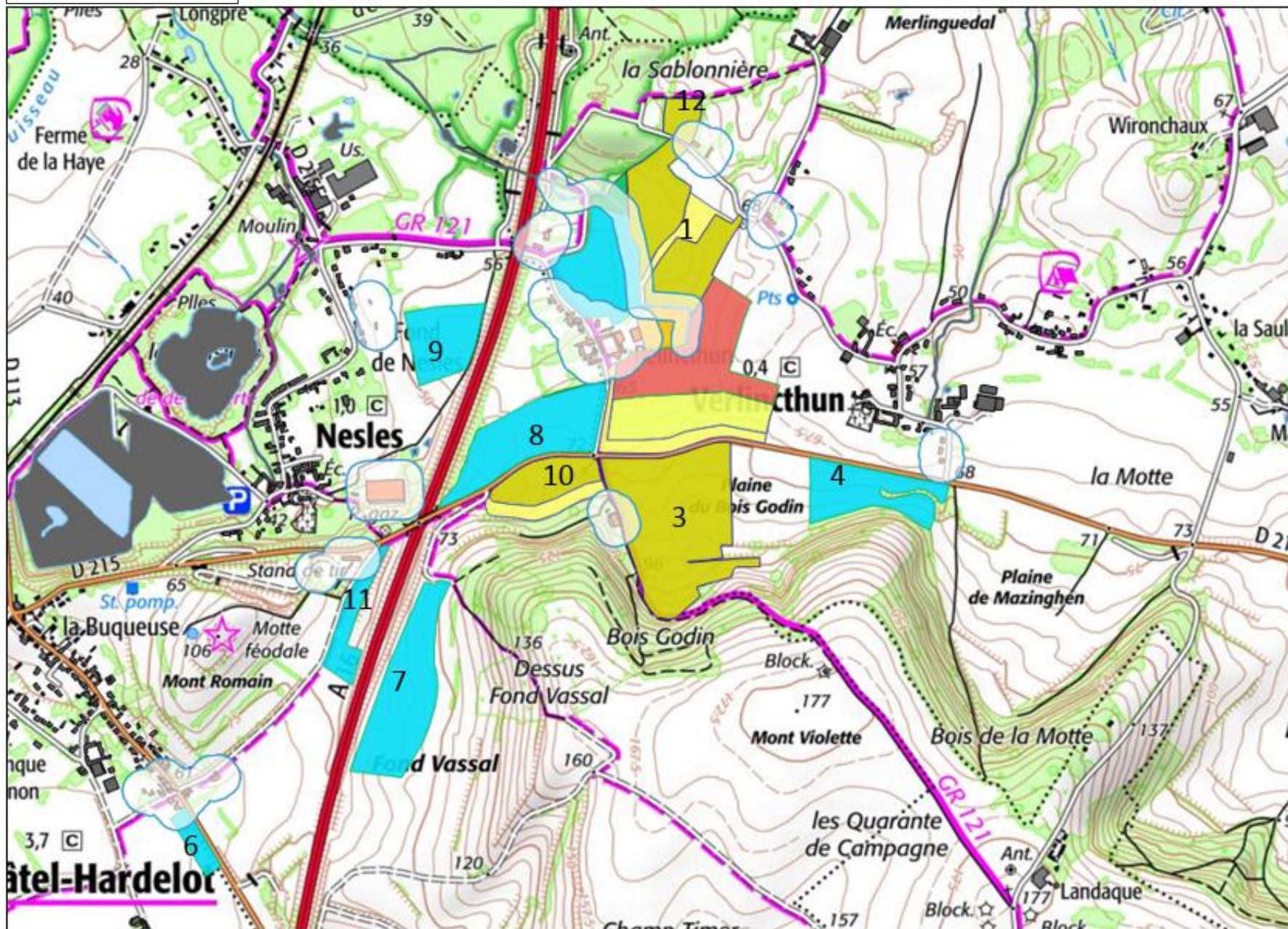
EARL COCATRIX

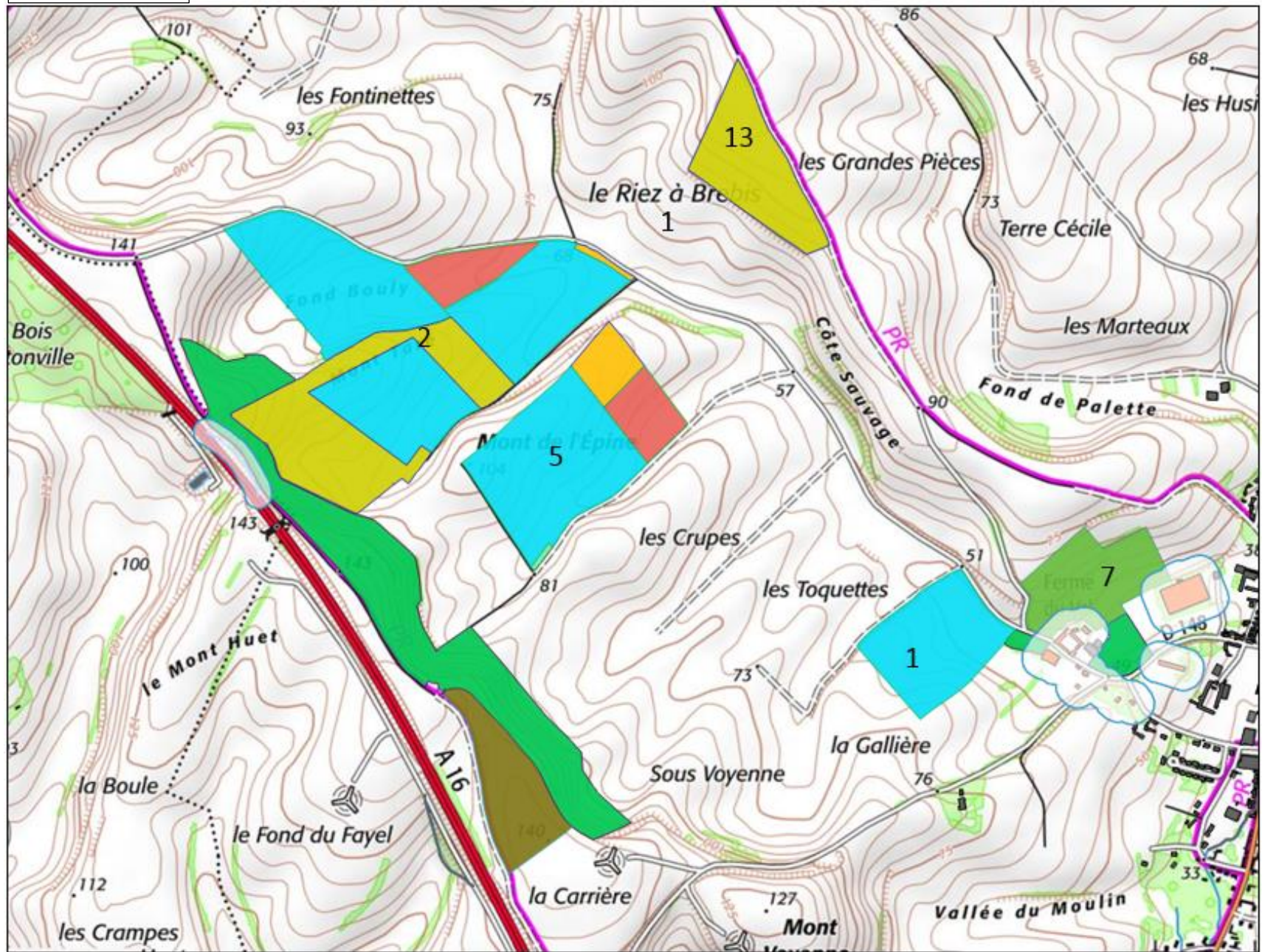
Echelle 1 :12500



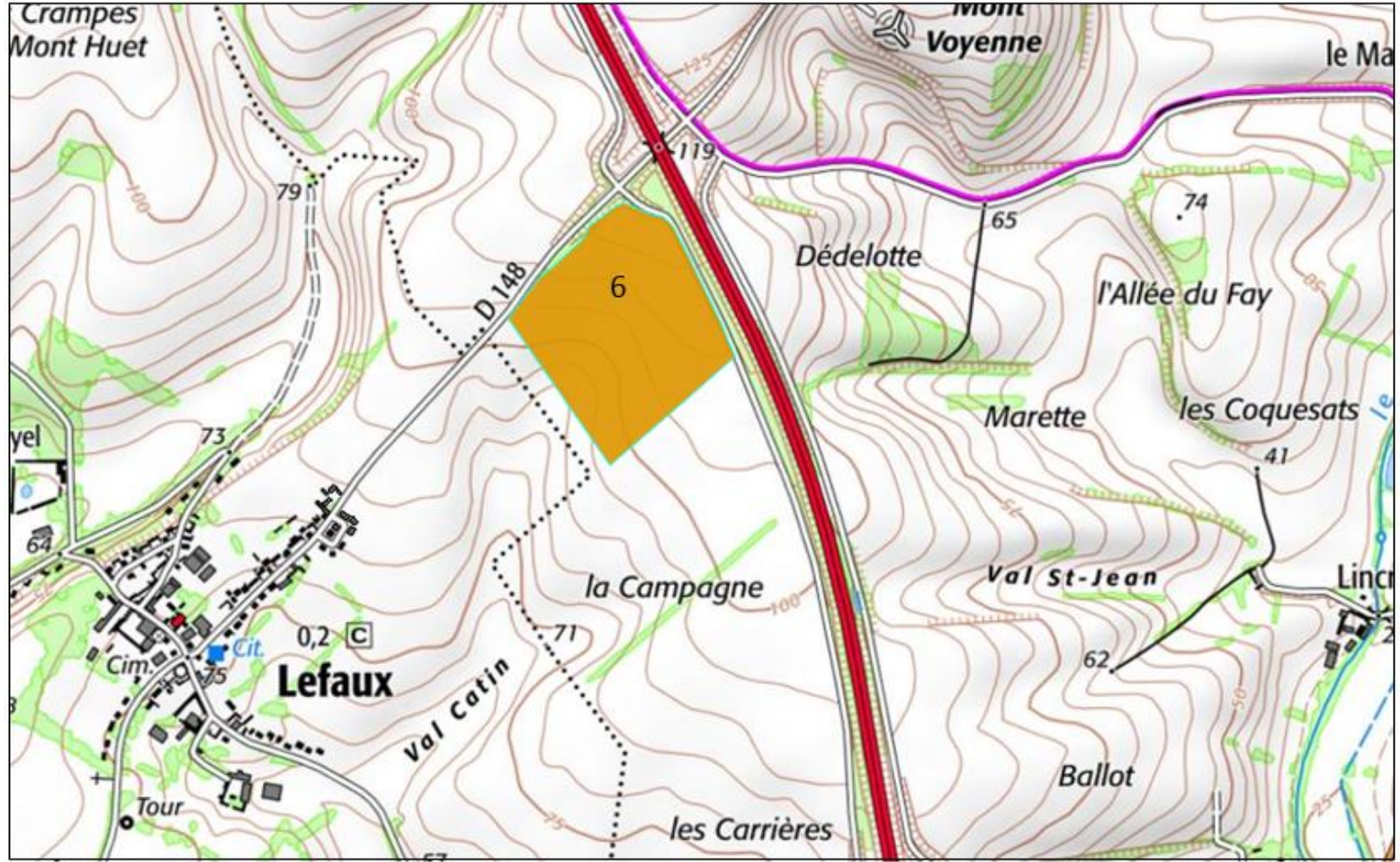
BODIN JEAN-FRANCOIS

Echelle 1 :12500



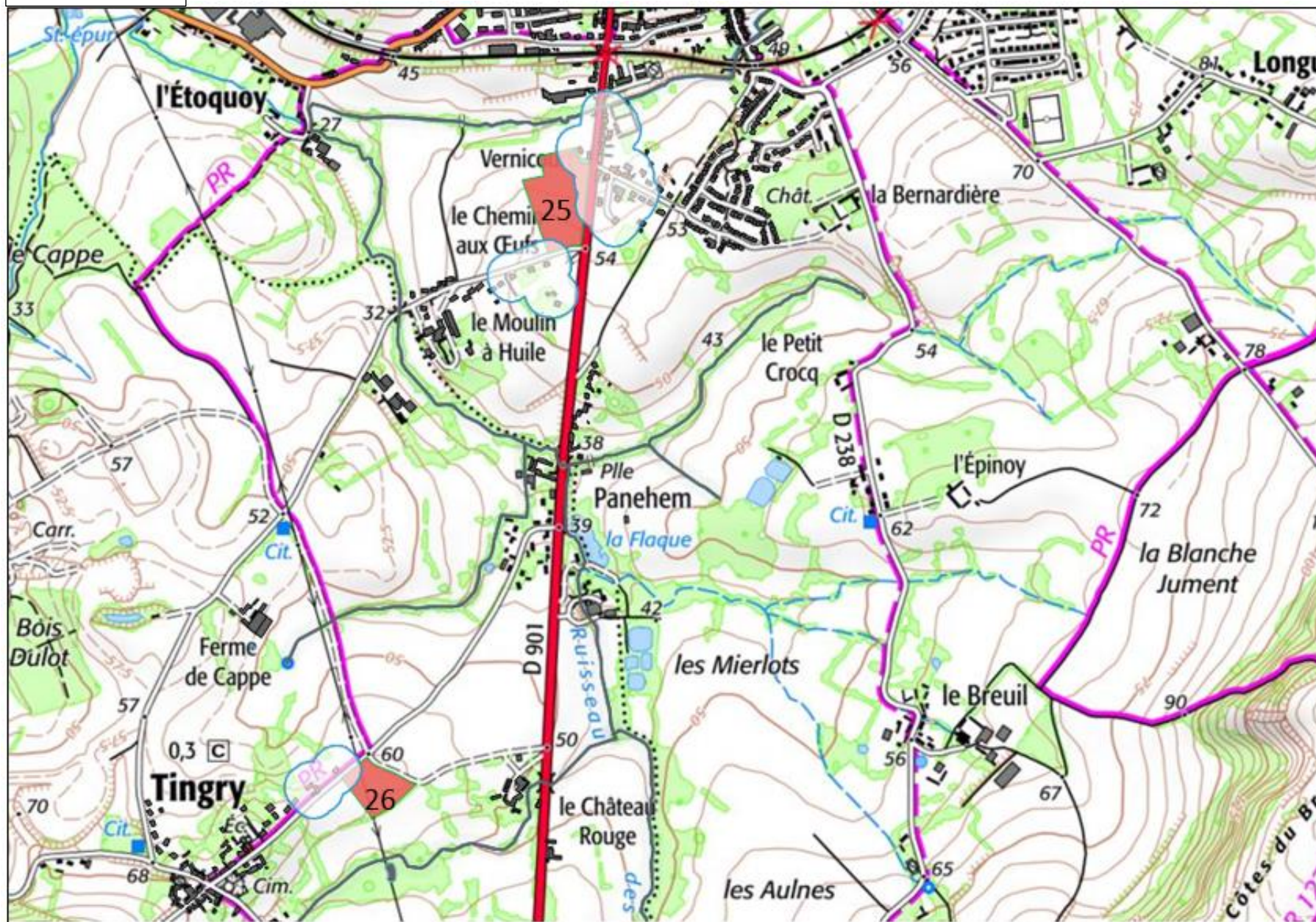


BODIN JEAN-FRANCOIS
Echelle 1 :12500



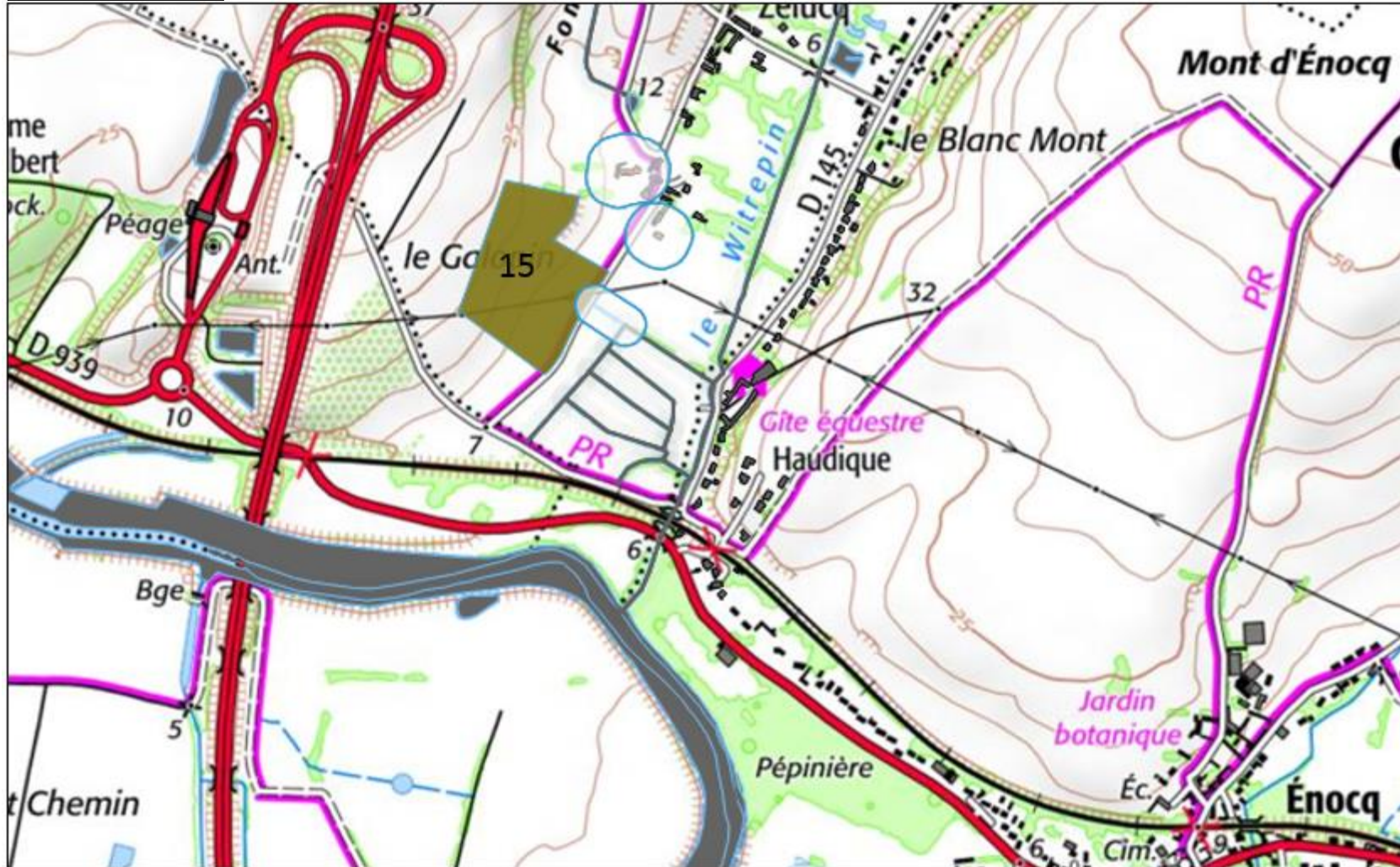
GAEC FAYOL

Echelle 1 :12500



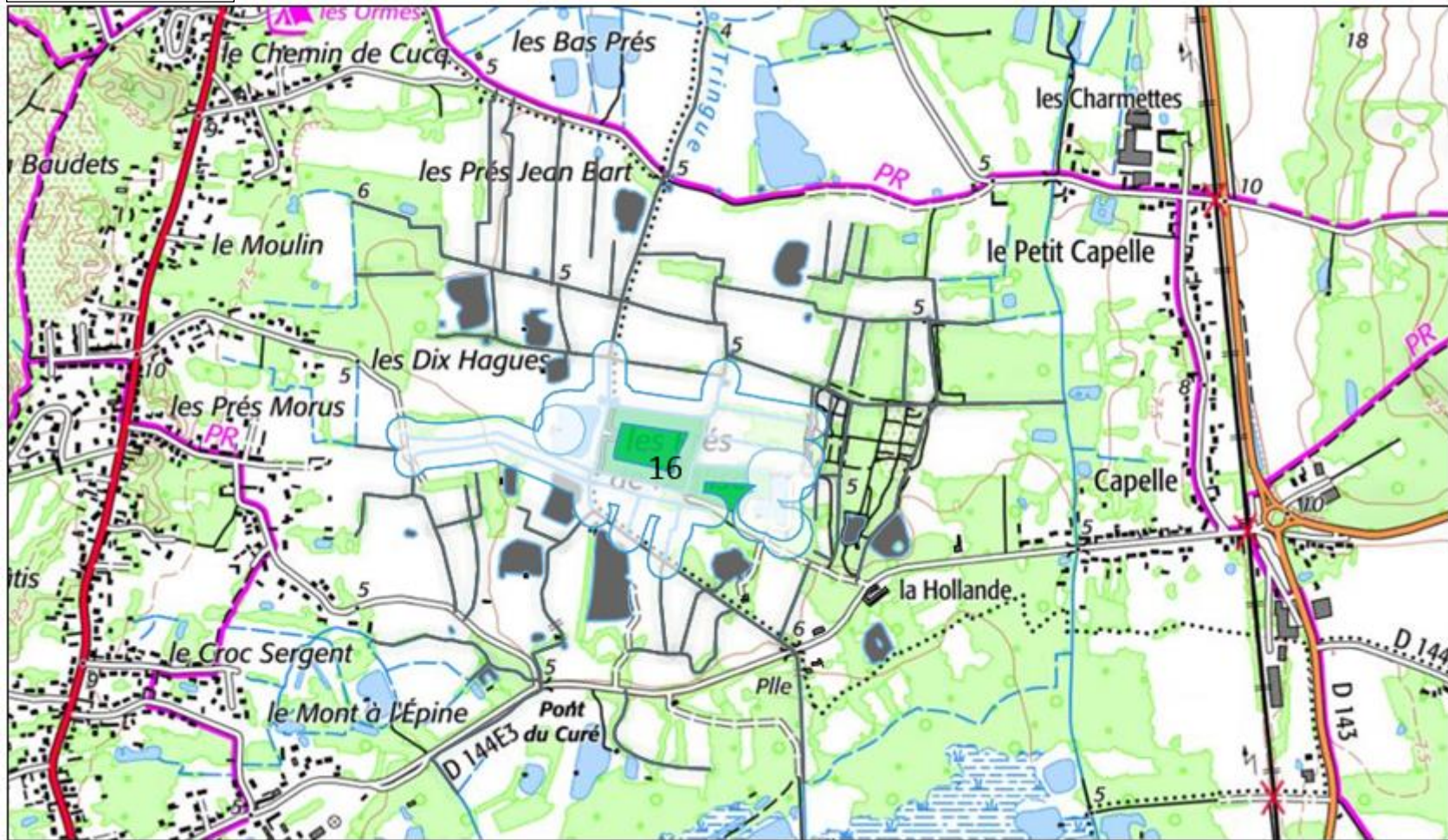
GAEC FAYOL

Echelle 1 :12500



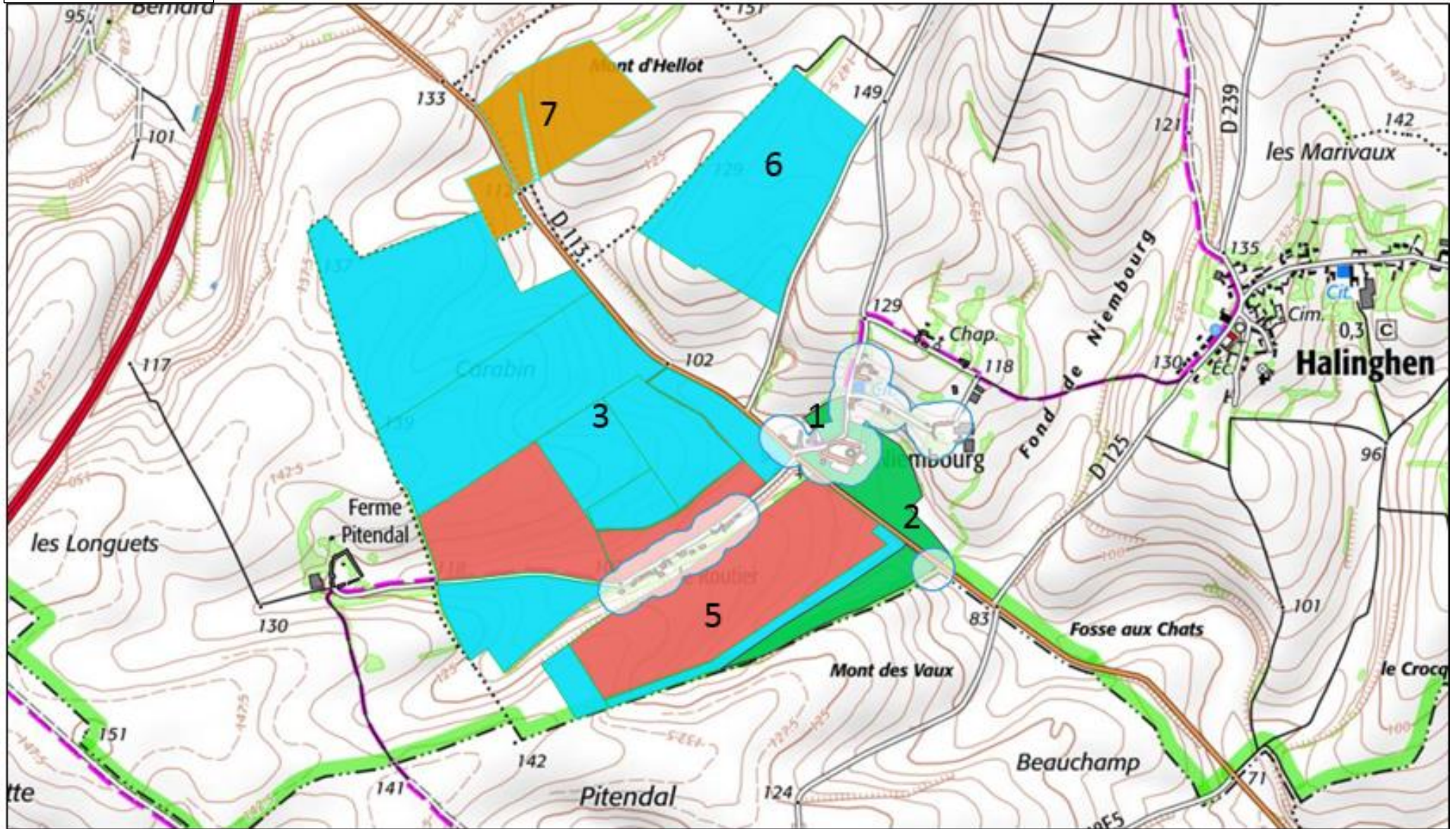
GAEC FAYOL

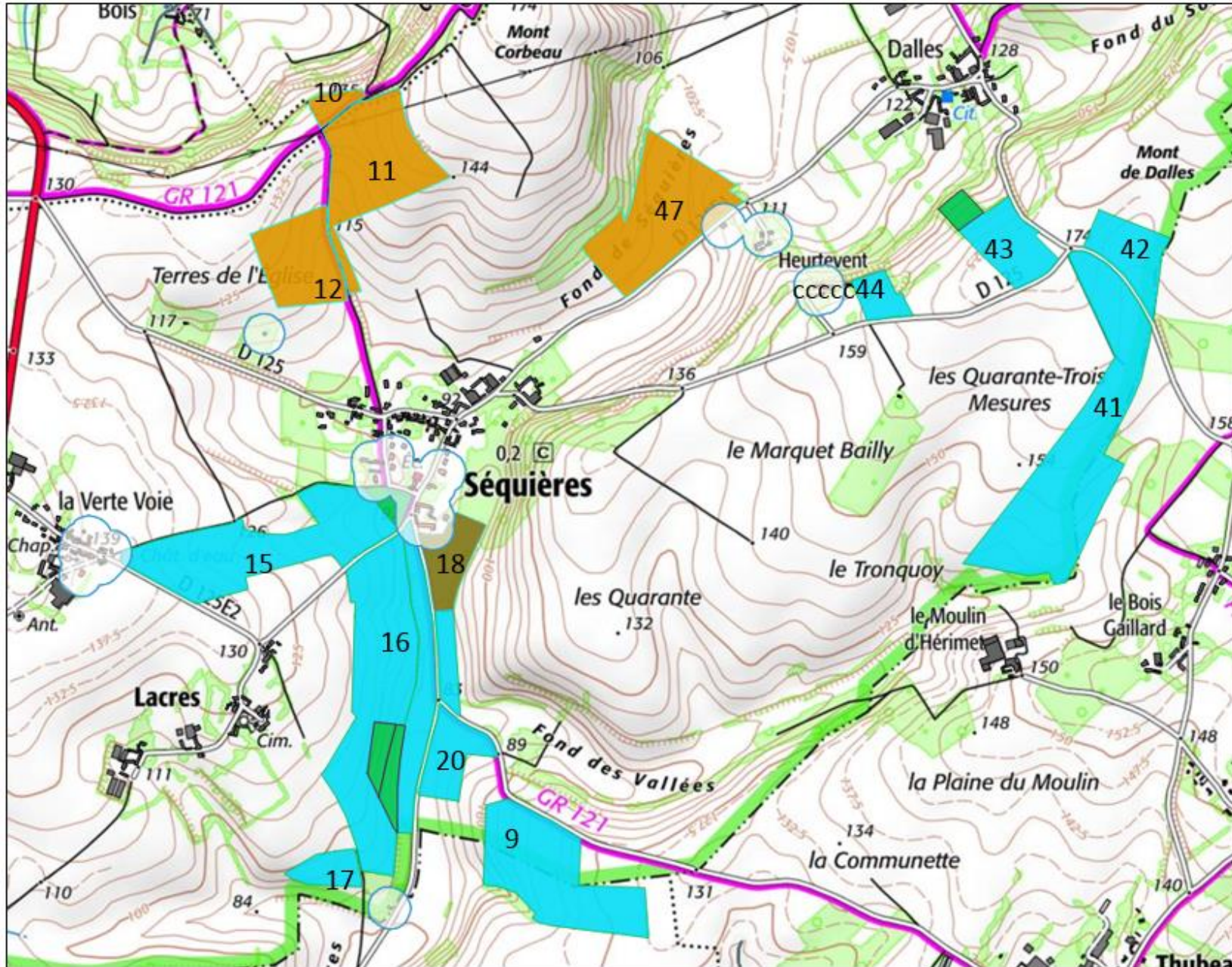
Echelle 1 :12500

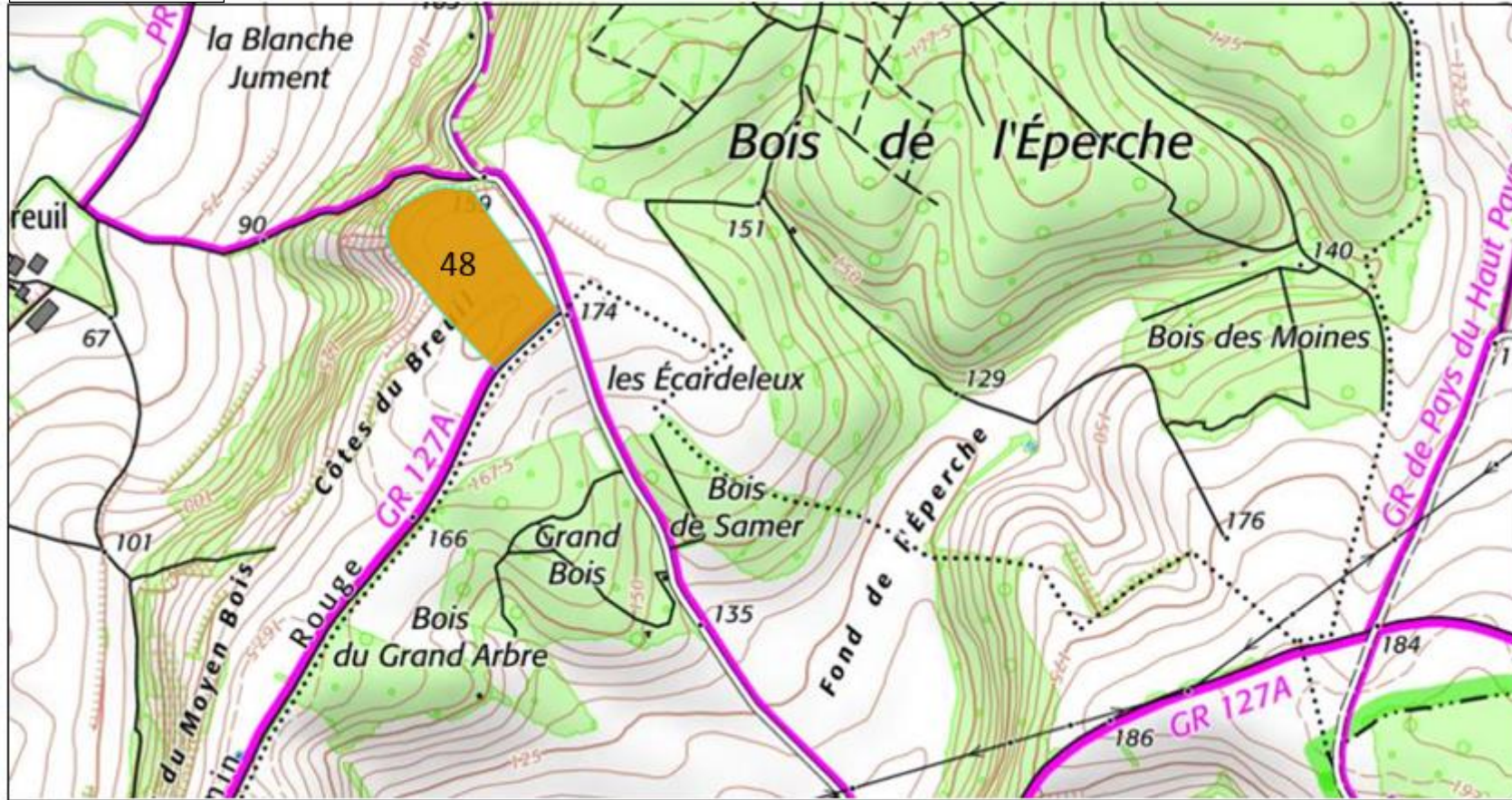


EARL DES VALLONS

Echelle 1 :12500

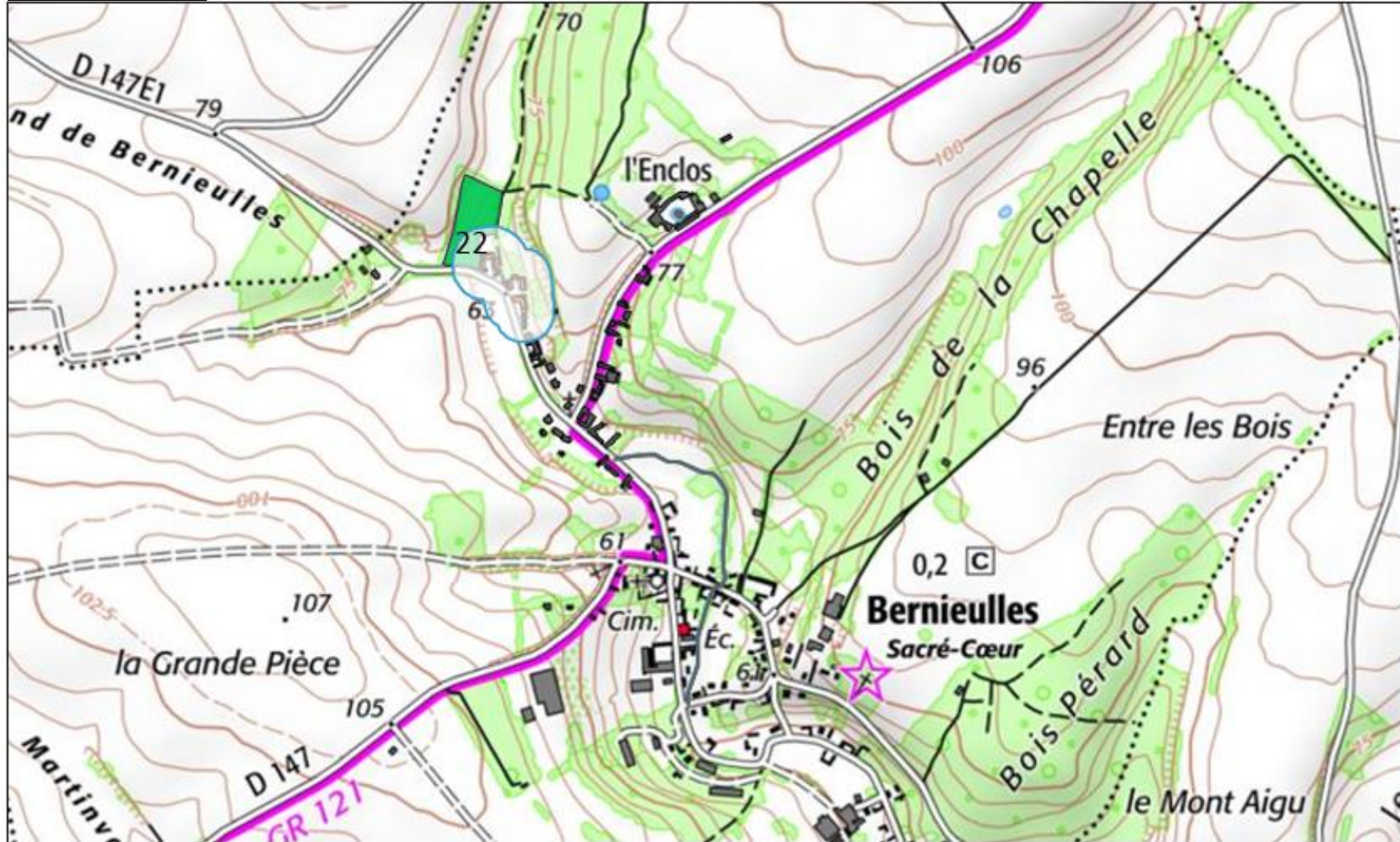






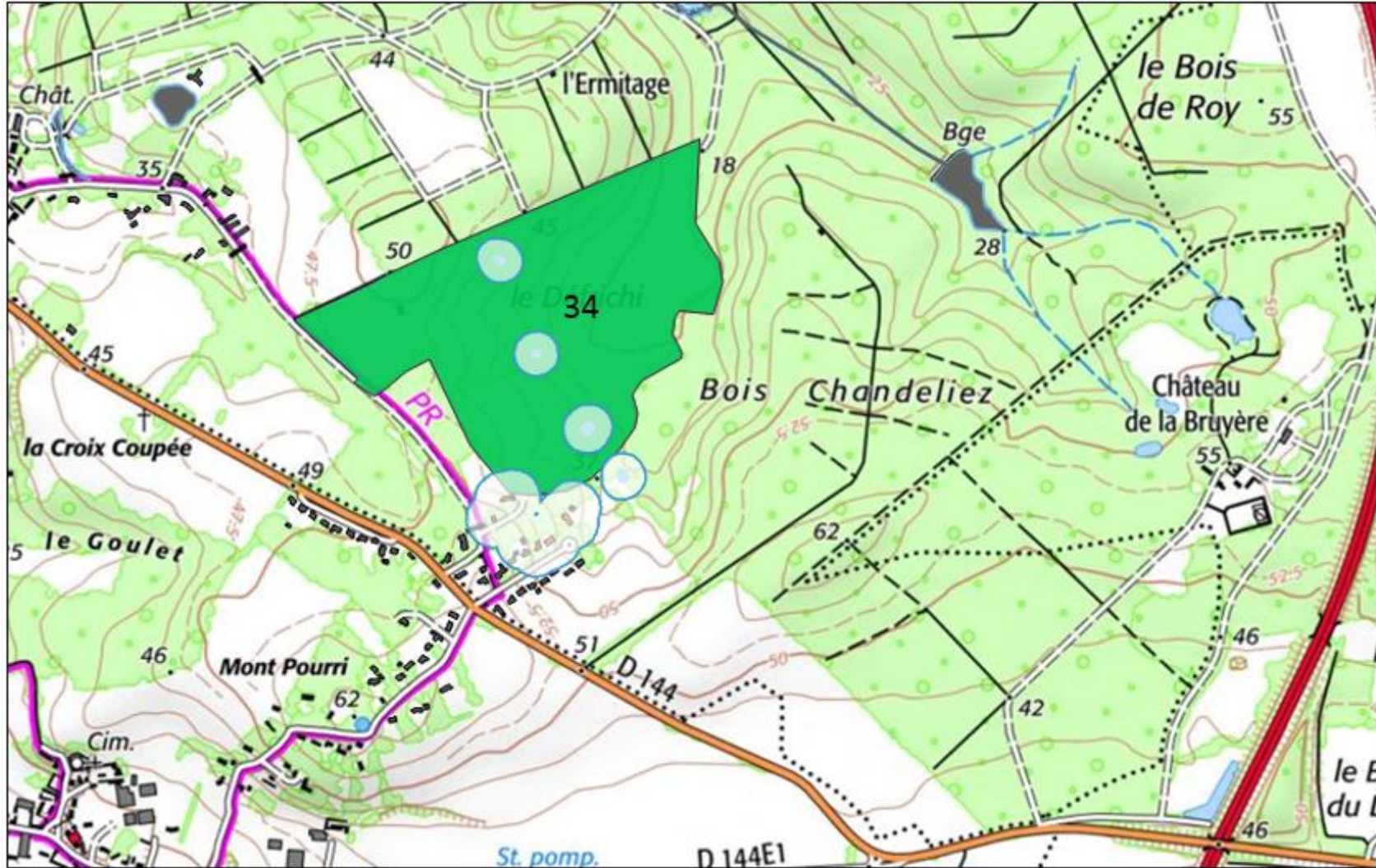
SCEA MAILLARD

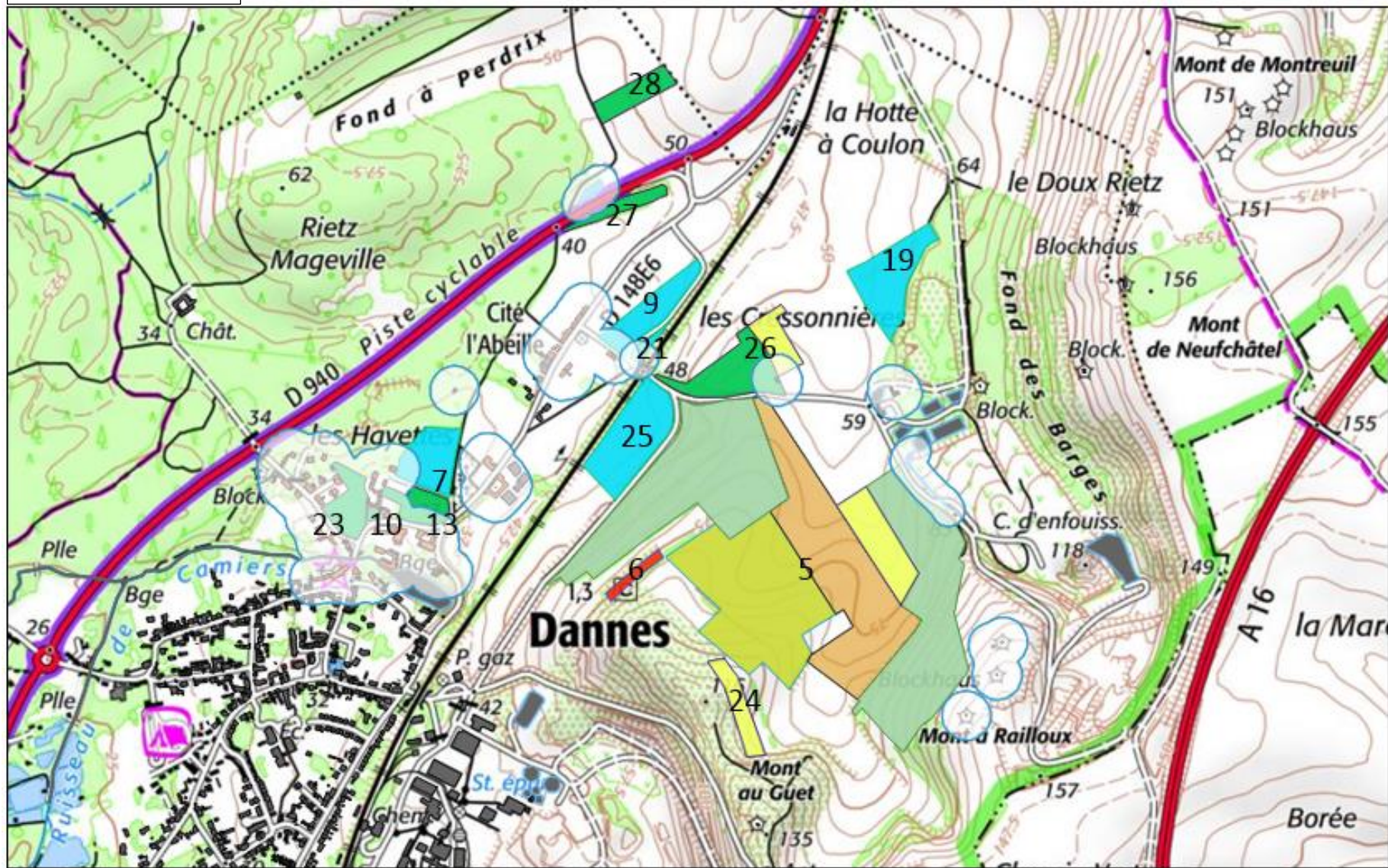
Echelle 1 :12500

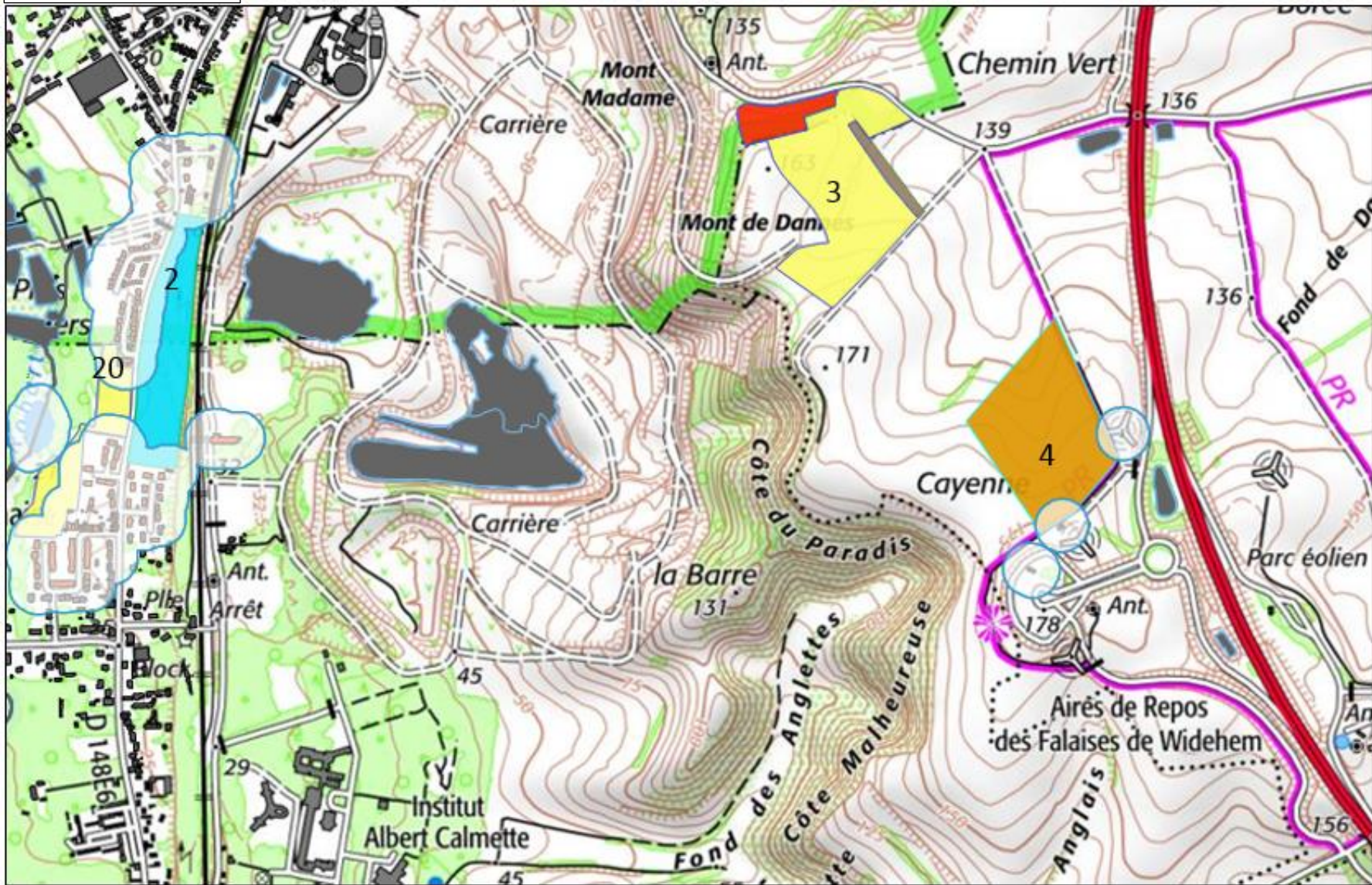


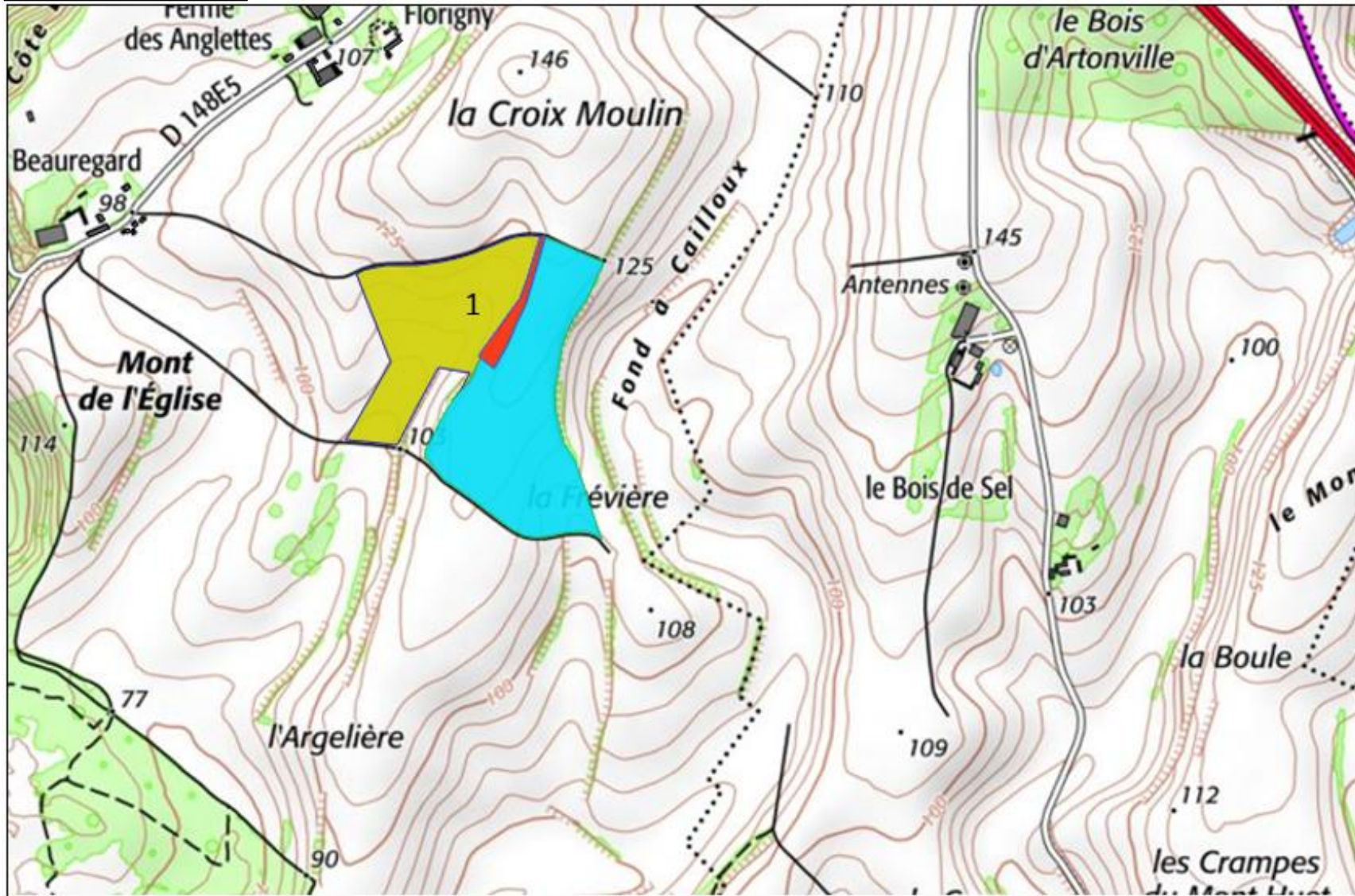
SCEA MAILLARD

Echelle 1 :12500



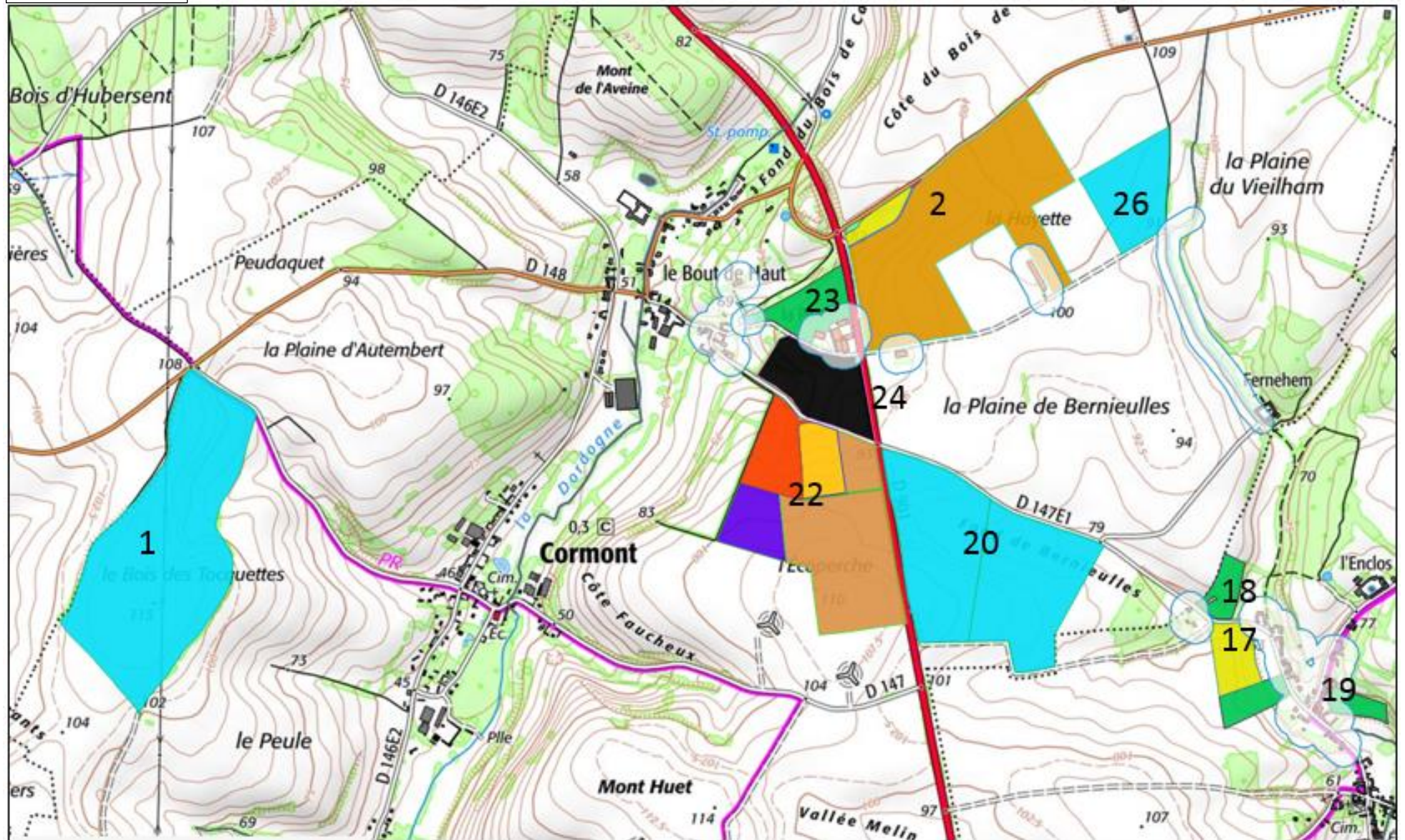






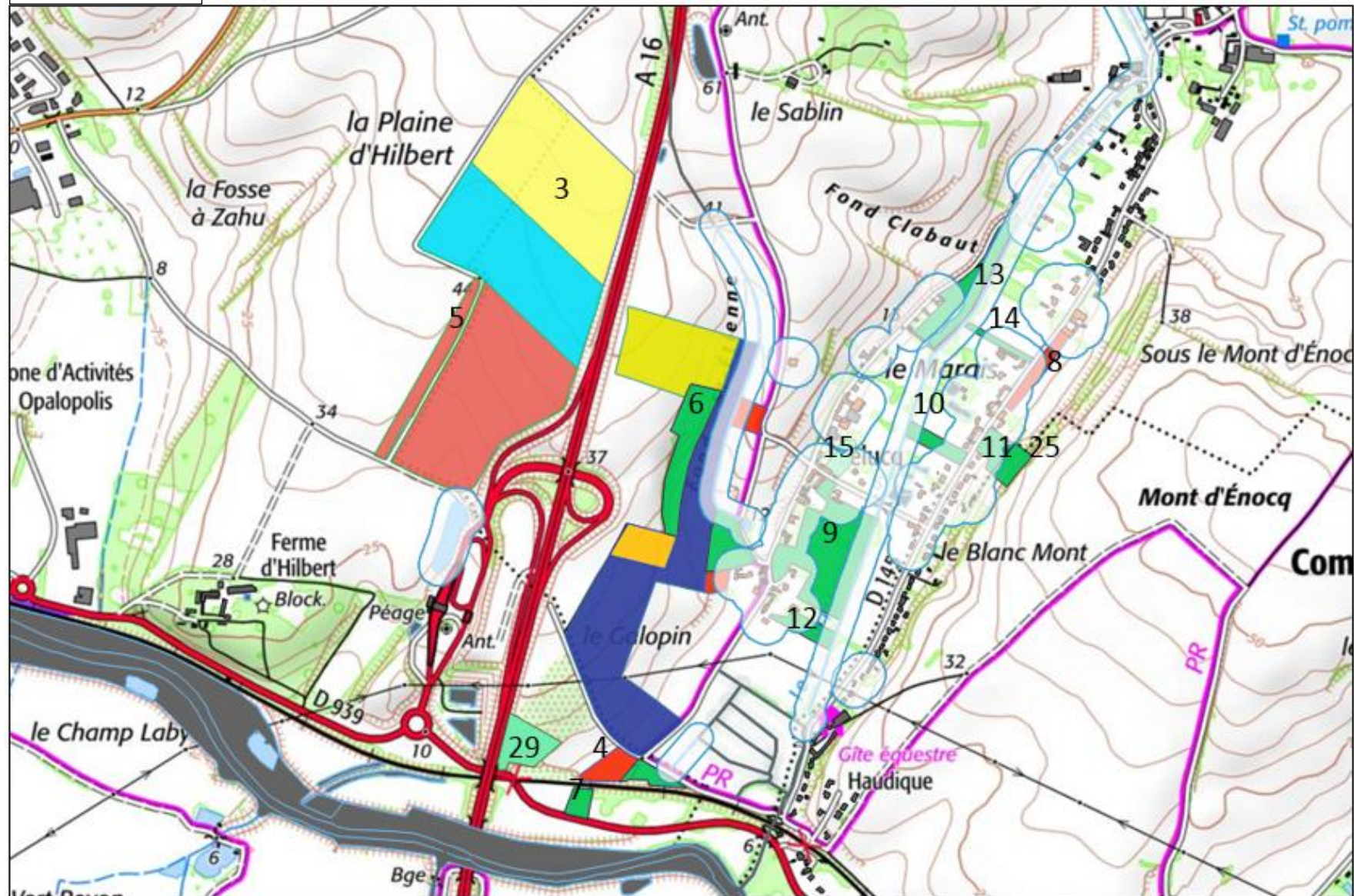
SARL TILLIER

Echelle 1 :12500



SARL TILLIER

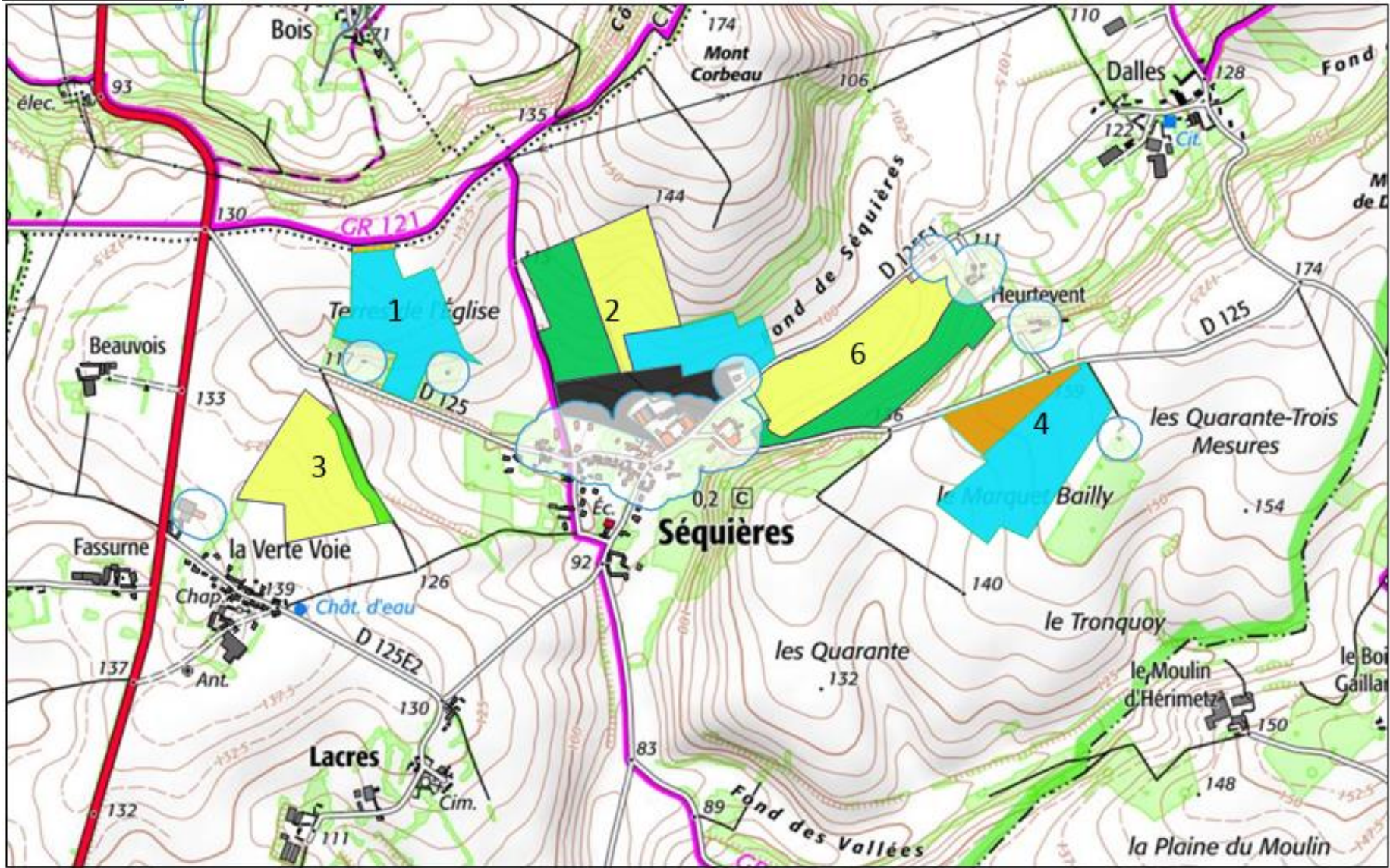
Echelle 1 :12500



MARTEL CEDRIC

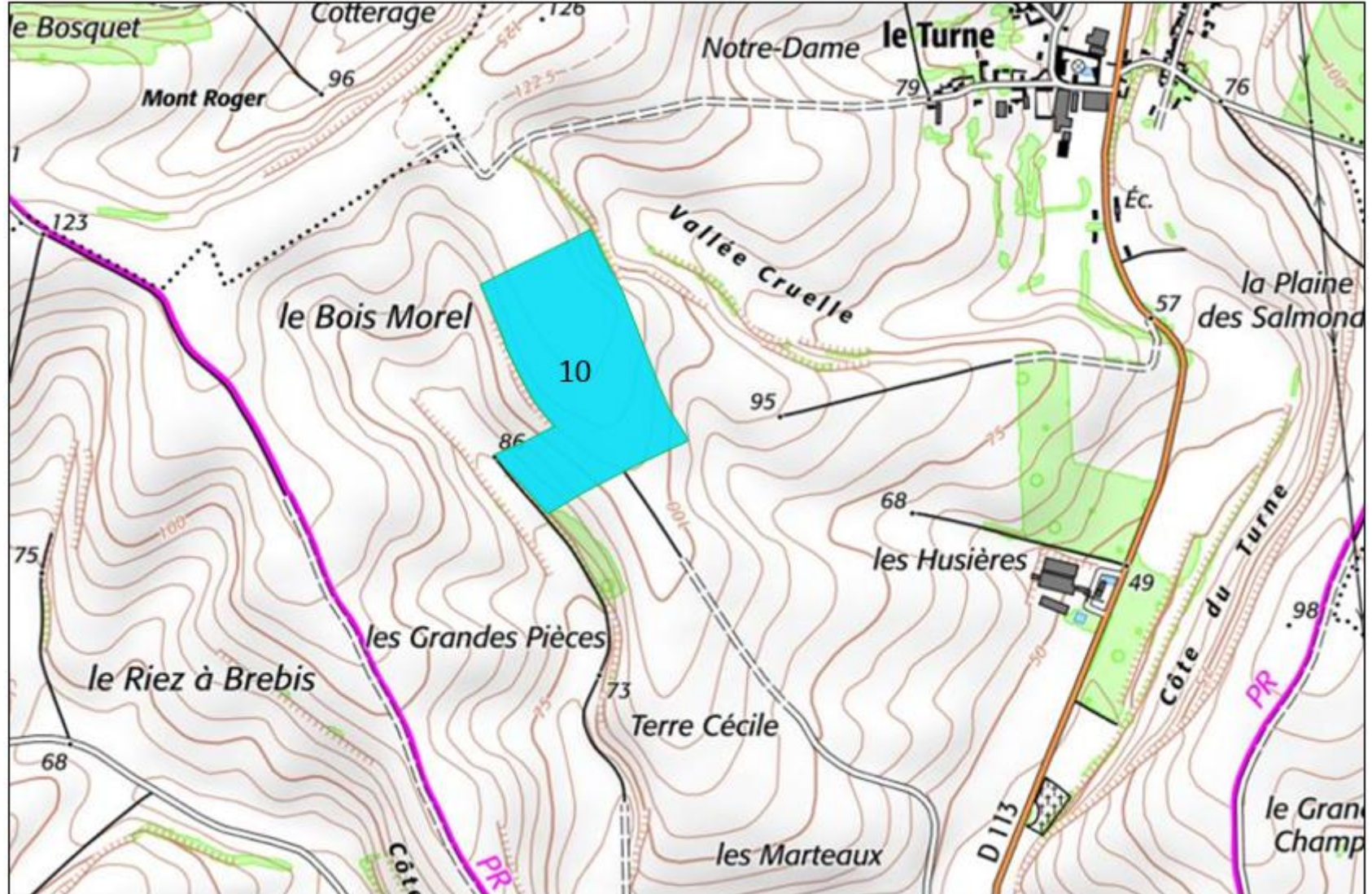
Echelle 1 :12500

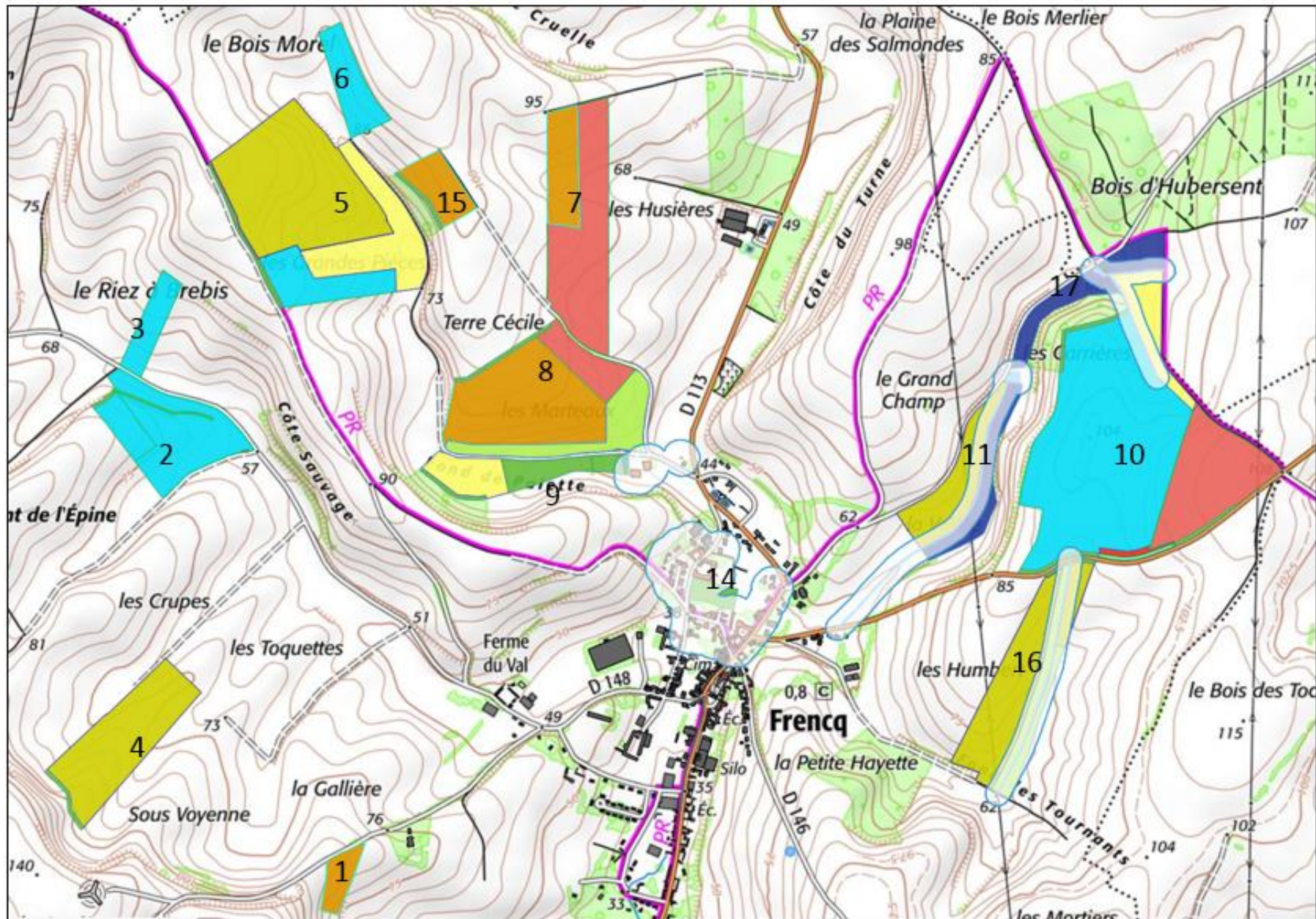




MARTEL CEDRIC

Echelle 1 :12500





Annexe 2

Détail des analyses des boues pour la SCEA Maillard

SYNTHÈSE DES ANALYSES ÉLÉMENTS FERTILISANTS

Produit : DANNES CAMIERS

Type : Boue d'épuration déshydratée par filtre presse chaulée

Période : Du 01/01/2015 au 31/12/2021

Origine : Urbain

| Élément | Symbole | Unité | Nombre d'analyses réalisées | Valeur minimale | Valeur maximale | Valeur moyenne |
|--|-------------------------------|----------|-----------------------------|-----------------|-----------------|----------------|
| Matières sèches | MS | % (brut) | 72 | 20,4 | 50,8 | 31,3 |
| pH à 25°C | pH | | 70 | 7,00 | 13,00 | 10,60 |
| Rapport C/N | C/N | | 70 | 4,10 | 11,00 | 7,17 |
| Azote ammoniacal (N de NH ₄) | N-NH ₄ | % (brut) | 70 | 0,00 | 0,20 | 0,03 |
| Azote total | NTK | % (brut) | 70 | 0,49 | 1,73 | 1,07 |
| Calcium total en CaO | CaO | % (brut) | 70 | 0,01 | 14,80 | 7,83 |
| Magnésium total en MgO | MgO | % (brut) | 70 | 0,00 | 0,22 | 0,14 |
| Matières organiques (perte au feu à 550°C) | MO | % MS | 69 | 29,00 | 77,60 | 44,54 |
| Phosphore total en P ₂ O ₅ | P ₂ O ₅ | % (brut) | 70 | 0,00 | 1,64 | 0,97 |
| Potassium total en K ₂ O | K ₂ O | % (brut) | 70 | 0,00 | 0,23 | 0,02 |

SYNTHÈSE DES ANALYSES ÉLÉMENTS FERTILISANTS

Produit : LE PORTEL

Type : Boue d'épuration déshydratée par centrifugeuse chaulée

Période : Du 01/01/2018 au 31/12/2020

Origine : Urbain

| Élément | Symbole | Unité | Nombre d'analyses réalisées | Valeur minimale | Valeur maximale | Valeur moyenne |
|--|-------------------------------|----------|-----------------------------|-----------------|-----------------|----------------|
| Matières sèches | MS | % (brut) | 57 | 17,5 | 59,0 | 24,7 |
| pH à 25°C | pH | | 57 | 6,60 | 12,20 | 8,09 |
| Rapport C/N | C/N | | 57 | 3,10 | 9,10 | 5,62 |
| Azote ammoniacal (N de NH ₄) | N-NH ₄ | % (brut) | 57 | 0,01 | 0,36 | 0,13 |
| Azote total | NTK | % (brut) | 57 | 1,21 | 3,02 | 1,56 |
| Calcium total en CaO | CaO | % (brut) | 57 | 0,45 | 16,80 | 2,30 |
| Magnésium total en MgO | MgO | % (brut) | 57 | 0,10 | 0,48 | 0,16 |
| Matières organiques (perte au feu à 550°C) | MO | % MS | 57 | 39,21 | 80,10 | 69,23 |
| Phosphore total en P ₂ O ₅ | P ₂ O ₅ | % (brut) | 57 | 0,78 | 3,26 | 1,30 |
| Potassium total en K ₂ O | K ₂ O | % (brut) | 57 | 0,07 | 0,57 | 0,14 |

Annexe 3

Fiches désengagement de plan d'épandage

Monsieur BODIN Jean François
30 Rue de Pelinchtun
62830 Verlincthun

SATEGE
54-56 Avenue ROGER SALENGRO
62223 SAINT LAURENT DE BLANGY

Objet : retrait du plan d'épandage de la station d'épuration de Neufchâtel Hardelot

Madame, monsieur,

Je vous prie de bien vouloir prendre note du désengagement de mon exploitation agricole sur le périmètre du plan d'épandage de Neufchâtel Hardelot

Ce désengagement prend effet à partir de la date du présent courrier.

Veillez agréer madame, monsieur, l'expression de mes meilleures salutations.

Fait à Verlincthun

Le 05 septembre 2022

Monsieur BODIN Jean François



BODIN Jean-François
agriculteur
30 rue de Pélincthun
62 830 VERLINCTHUN
Tél. 03 21 99 93 23
siret 493 966 998 00012
fr 93 493 966 998

Earl Christophe FOURDINIER
6 Rue de l'église
62630 HUBERSENT

SATEGE
54-56 Avenue ROGER SALENGRO
62223 SAINT LAURENT DE BLANGY

Objet : retrait du plan d'épandage de la station d'épuration De Boulogne Sur Mer

Madame, monsieur,

Je vous prie de bien vouloir prendre note du désengagement de mon exploitation agricole sur le périmètre du plan d'épandage de Boulogne Sur Mer

Ce désengagement prend effet à partir de la date du présent courrier.

Veillez agréer madame, monsieur, l'expression de mes meilleures salutations.

Fait à Hubersent

Le 05 septembre 2022

Earl Christophe FOURDINIER

